



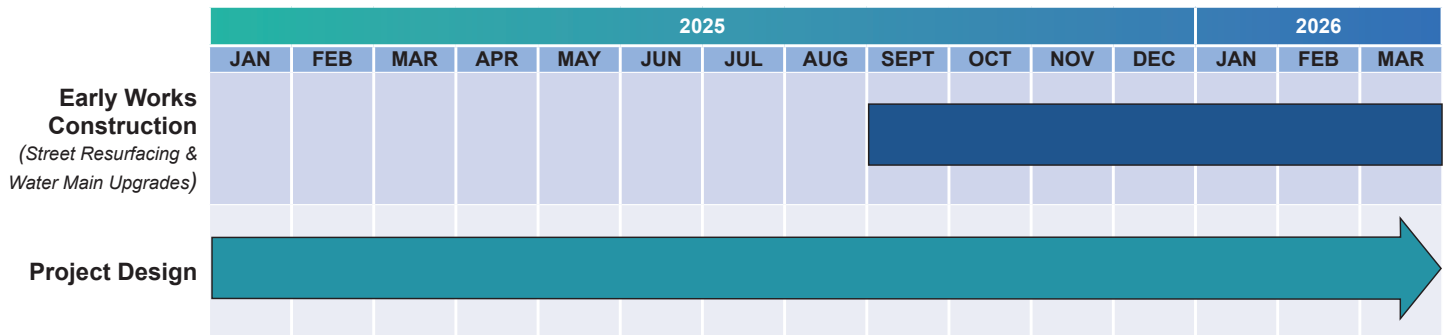
NOTICE TO RESIDENTS/BUSINESSES

Beginning in **early July and continuing through early-to-mid August 2025**, field technicians will be performing survey work in your area as part of the South Howard Flood Relief project design. These activities will take place Monday through Friday, between the hours of 7 a.m. and 7 p.m. *(Please see map below for survey work location.)*

WHAT TO EXPECT

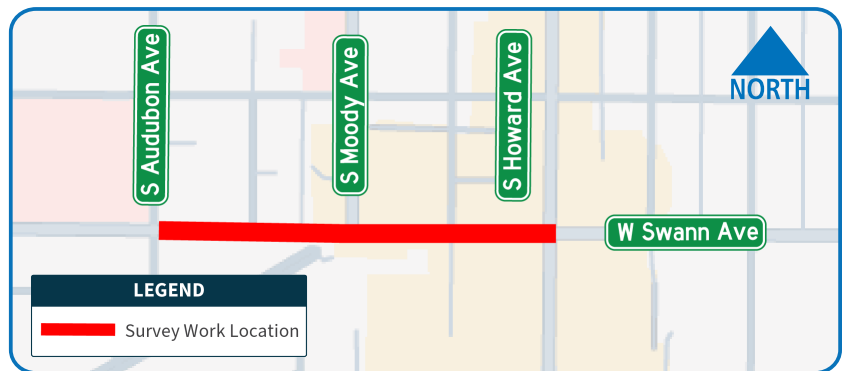


- Activities to take place within and adjacent to public right-of-way areas, with minimal disruption
- The presence of field technicians, vehicles, and equipment
- No access impacts to residential or commercial properties
- No utility, mail, or waste collection service interruptions

PROJECT SCHEDULE/PHASES



Activities and schedules are subject to weather and other unforeseen circumstances. Project construction is anticipated to begin in Spring 2026.

WORK LOCATION MAP



QUESTIONS? CONTACT US!

For questions or concerns regarding project activities, please contact our Community Outreach Team.

- ☎ (813) 467-7887
- ✉ info@SHStormwater.com
- 🌐 www.SHStormwater.com

Your cooperation and patience are greatly appreciated as we make these community improvements.