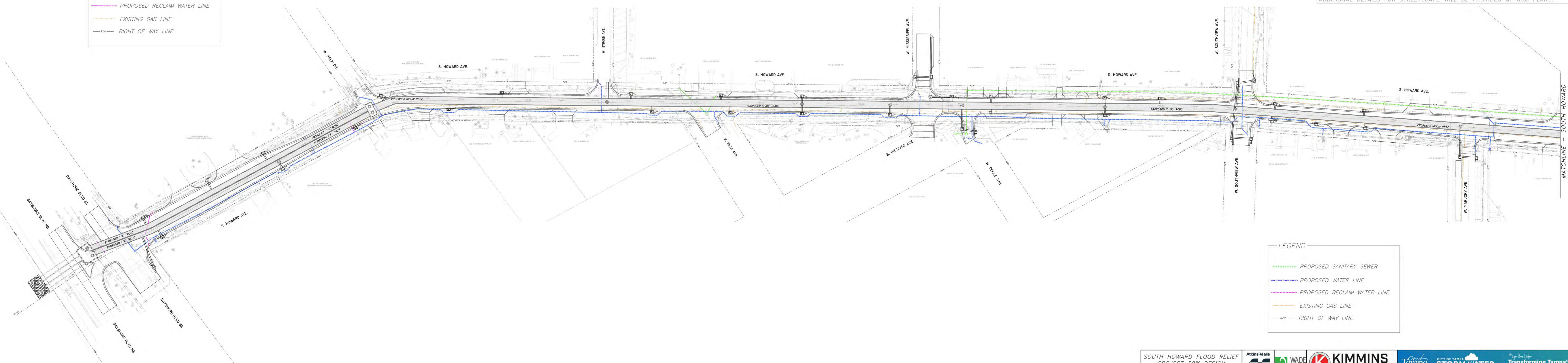


LEGEND

- PROPOSED SANITARY SEWER
- PROPOSED WATER LINE
- PROPOSED RECLAIM WATER LINE
- EXISTING GAS LINE
- RIGHT OF WAY LINE

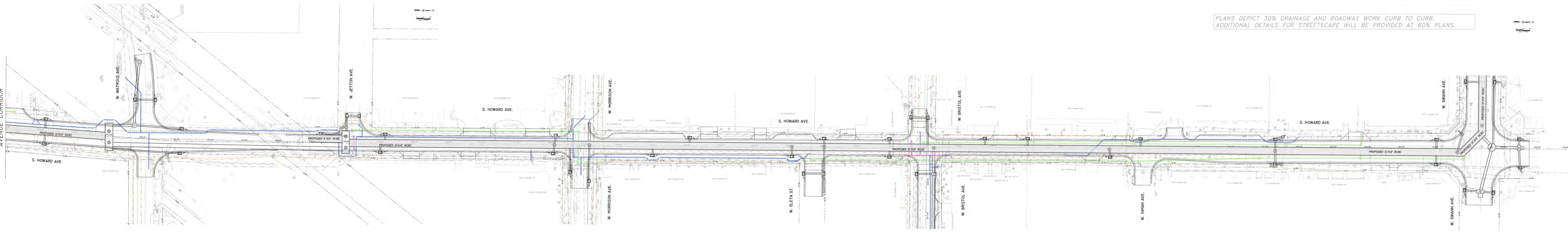
PLANS DEPICT 30% DRAINAGE AND ROADWAY WORK CURB TO CURB.
ADDITIONAL DETAILS FOR STREETSCAPE WILL BE PROVIDED AT 60% PLANS.



LEGEND

- PROPOSED SANITARY SEWER
- PROPOSED WATER LINE
- PROPOSED RECLAIM WATER LINE
- EXISTING GAS LINE
- RIGHT OF WAY LINE

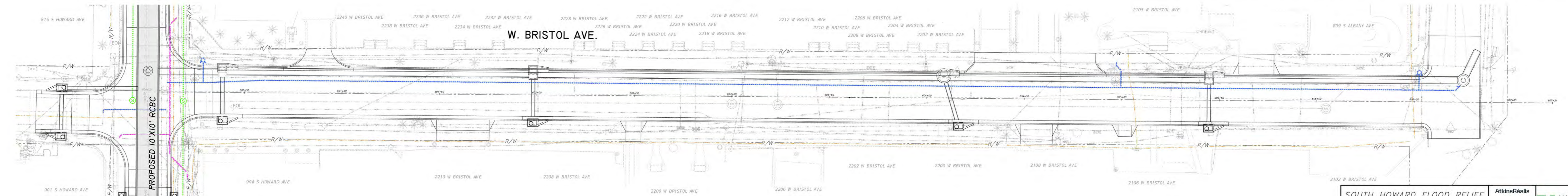
MATCHLINE - SOUTH HOWARD AVENUE CORRIDOR



PLANS DEPICT 30% DRAINAGE AND ROADWAY WORK CURB TO CURB. ADDITIONAL DETAILS FOR STREETSCAPE WILL BE PROVIDED AT 60% PLANS.

LEGEND

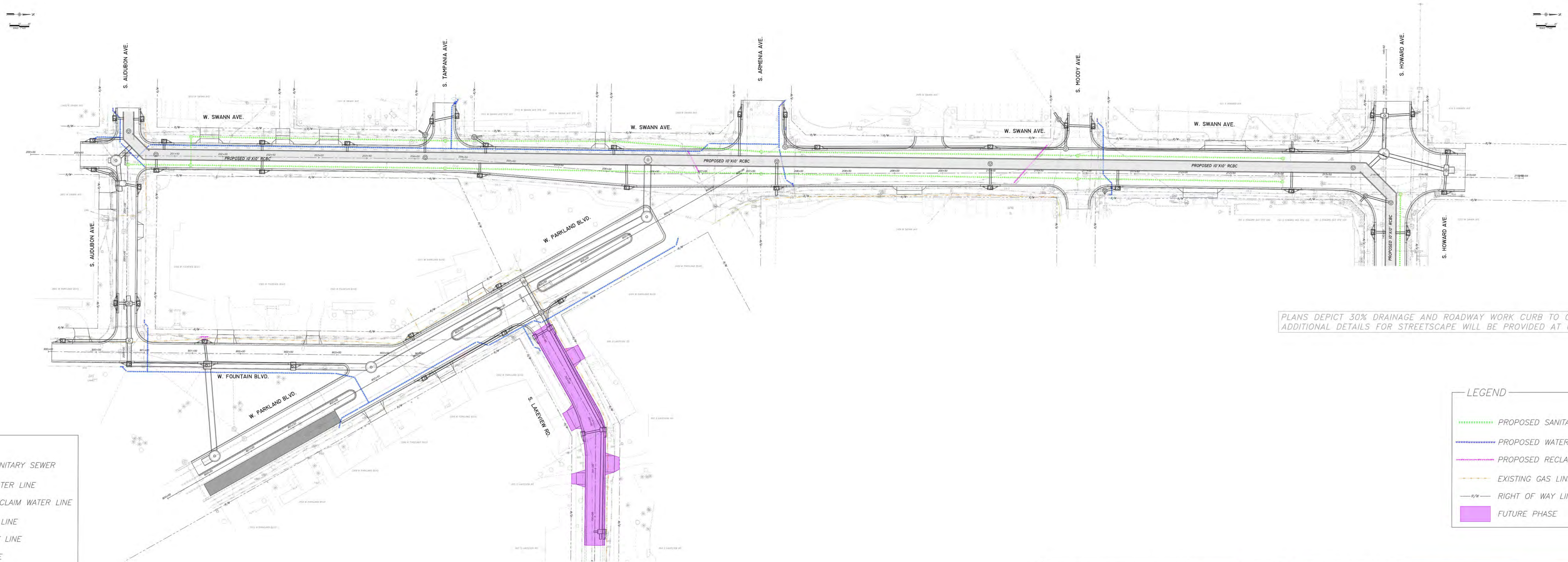
- PROPOSED SANITARY SEWER
- PROPOSED WATER LINE
- PROPOSED RECLAIM WATER LINE
- EXISTING GAS LINE
- RIGHT OF WAY LINE



PLANS DEPICT 30% DRAINAGE AND ROADWAY WORK CURB TO CURB. ADDITIONAL DETAILS FOR STREETSCAPE WILL BE PROVIDED AT 60% PLANS.

LEGEND

- PROPOSED SANITARY SEWER
- PROPOSED WATER LINE
- PROPOSED RECLAIM WATER LINE
- EXISTING GAS LINE
- RIGHT OF WAY LINE



PLANS DEPICT 30% DRAINAGE AND ROADWAY WORK CURB TO CURB. ADDITIONAL DETAILS FOR STREETScape WILL BE PROVIDED AT 60% PLANS.

LEGEND

- PROPOSED SANITARY SEWER
- PROPOSED WATER LINE
- PROPOSED RECLAIM WATER LINE
- EXISTING GAS LINE
- R/W --- RIGHT OF WAY LINE
- FUTURE PHASE

LEGEND

- PROPOSED SANITARY SEWER
- PROPOSED WATER LINE
- PROPOSED RECLAIM WATER LINE
- EXISTING GAS LINE
- R/W --- RIGHT OF WAY LINE
- FUTURE PHASE

SOUTH HOWARD FLOOD RELIEF
PROJECT 30% DESIGN
ROLL PLOT

