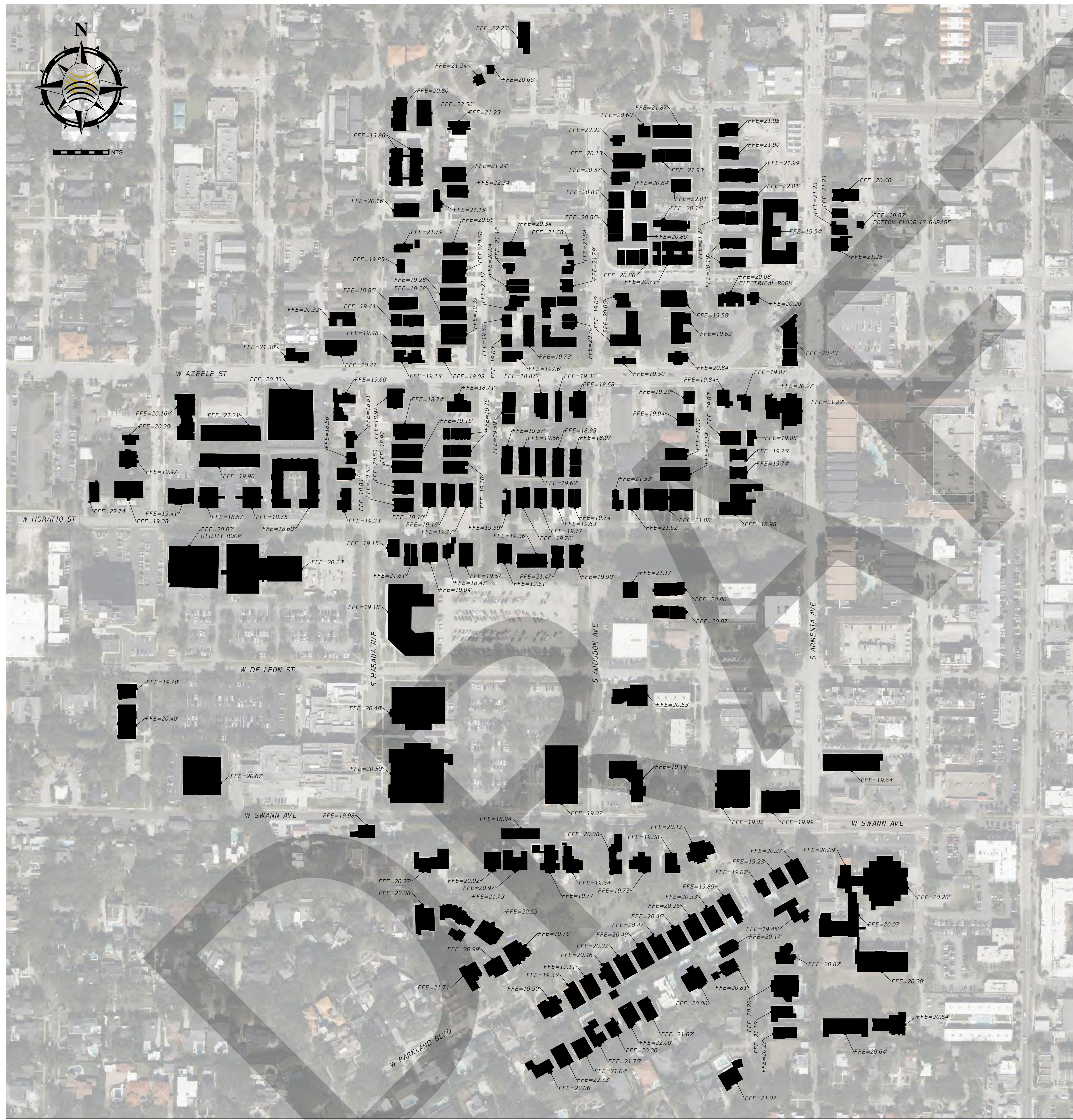


Appendix D. Finished Floor Elevations

DRAFT





SURVEYOR'S REPORT:

1. THE PURPOSE OF THIS SURVEY IS TO DETERMINE FINISHED FLOOR ELEVATIONS FOR BUILDINGS SPECIFIED BY THE CLIENT.
2. THIS SURVEY DOES NOT DETERMINE OWNERSHIP OF THE LANDS SHOWN HEREON.
3. MEASUREMENT METHODS USED FOR THIS SURVEY MEET STANDARDS OF PRACTICE FOR LAND SURVEYING CHAPTER 5J-17 REQUIREMENTS. DIMENSIONS ARE SHOWN IN UNITED STATES STANDARD SURVEY FEET AND DECIMALS THEREOF UNLESS OTHERWISE NOTED.
4. FEATURES SHOWN BY SYMBOL AS INDICATED IN THE LEGEND ARE NOT TO SCALE.
5. VERTICAL INFORMATION SHOWN HEREON REFERS TO THE NORTH AMERICAN VERTICAL DATUM OF 1988 (NAVD 88). ALL SET CONTROL WAS ELEVATED BY COMPLETING A CLOSED LOOP BENCH RUN FROM THE ABOVEMENTIONED PRIMARY VERTICAL CONTROL POINTS. SAID BENCH RUN CLOSURE IS ACCURATE TO A STANDARD OF 0.05' TIMES THE SQUARE ROOT OF THE BENCHRUN DISTANCE IN MILES.
 -HV-09 0455 HAVING AN ELEVATION OF 17.828' (CITY OF TAMPA)
 -SWANN CONTROL POINT 36 HAVING AN ELEVATION OF 18.920' (CITY OF TAMPA)
6. FINISHED FLOOR ELEVATIONS WERE COLLECTED AT THE DOORWAY LANDING, UNLESS OTHERWISE NOTED. BUILDING INTERIORS WERE NOT ACCESSIBLE.
7. ALL DUPLEXES HAVE THE SAME FINISHED FLOOR, UNLESS OTHERWISE NOTED.
8. HORIZONTAL LEADER LOCATIONS ARE GENERALIZED FOR EACH BUILDING, NOT WHERE THE FINISHED FLOOR ELEVATION WAS COLLECTED.
9. THE SURVEY MAP AND REPORT OR THE COPIES THEREOF ARE NOT VALID WITHOUT THE SIGNATURE AND SEAL OF A FLORIDA LICENSED SURVEYOR AND MAPPER.
10. ADDITIONS OR DELETIONS TO SURVEY MAPS OR REPORTS BY OTHER THAN THE SIGNING PARTY OR PARTIES IS PROHIBITED WITHOUT WRITTEN CONSENT OF THE SIGNING PARTY OR PARTIES.
11. THE LAST DATE OF FIELD EFFORT WAS XX/XX/2025.


LEGEND & ABBREVIATIONS

- ELEV = ELEVATION
- FFE = FINISHED FLOOR ELEVATION
- LB = LICENSED BUSINESS
- LS = LICENSED SURVEYOR

PREPARED FOR:
ATKINSREALIS

SURVEYOR'S CERTIFICATION

I HEREBY CERTIFY THAT A SURVEY OF THE PROPERTY SHOWN HEREON WAS MADE UNDER MY SUPERVISION AND THAT THE SURVEY MEETS THE STANDARDS OF PRACTICE AS SET FORTH BY THE FLORIDA BOARD OF PROFESSIONAL SURVEYORS AND MAPPERS IN CHAPTER 5J-17, FLORIDA ADMINISTRATIVE CODE, PURSUANT TO CHAPTER 472.027 OF THE FLORIDA STATUTES AND THAT THE SKETCH HEREON IS A TRUE AND ACCURATE REPRESENTATION THEREOF TO THE BEST OF MY KNOWLEDGE AND BELIEF, SUBJECT TO NOTES AND NOTATIONS SHOWN.



THIS DOCUMENT HAS BEEN DIGITALLY SIGNED AND SEALED BY:


THOMAS P. YOUNG JR.
FLORIDA PROFESSIONAL SURVEYOR & MAPPER LS 7044

PRINTED COPIES OF THIS DOCUMENT ARE NOT CONSIDERED SIGNED AND SEALED. THE SIGNATURE MUST BE VERIFIED ON THE ELECTRONIC DOCUMENT.

ATKINSREALIS

PALMA CEIA
FINISHED FLOOR ELEVATIONS
SPECIFIC PURPOSE SURVEY

REVISION COMMENTS	BY	DATE	REVISION COMMENTS	BY	DATE



ECHO UES, INC.
CERTIFICATION OF AUTHORIZATION 8184
4803 GEORGE ROAD, SUITE 350
TAMPA, FLORIDA 33634
888.778.ECHO | www.echoues.com

DATE: 4/10/2025
PROJECT NUMBER: 25-096
OFFICE:
CHECKED: TPY

DRAWING: 25-096_FFEs
SCALE: SHEET
NTS: 1 OF 1