

Appendix G. Model Subbasin Maps

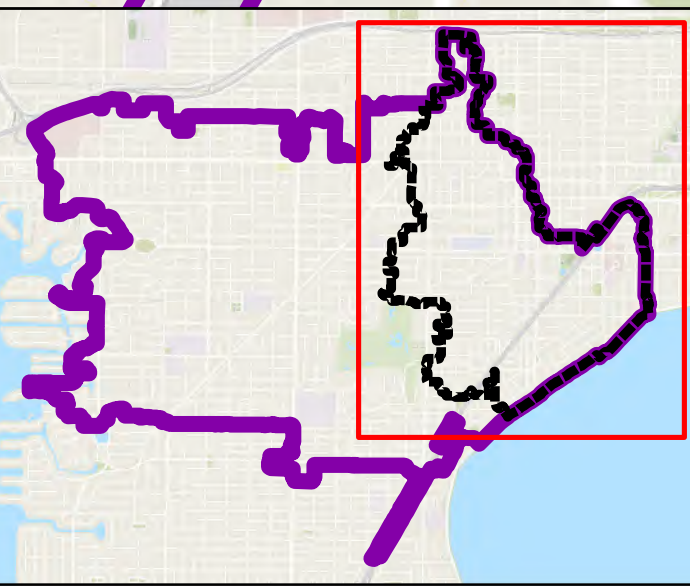
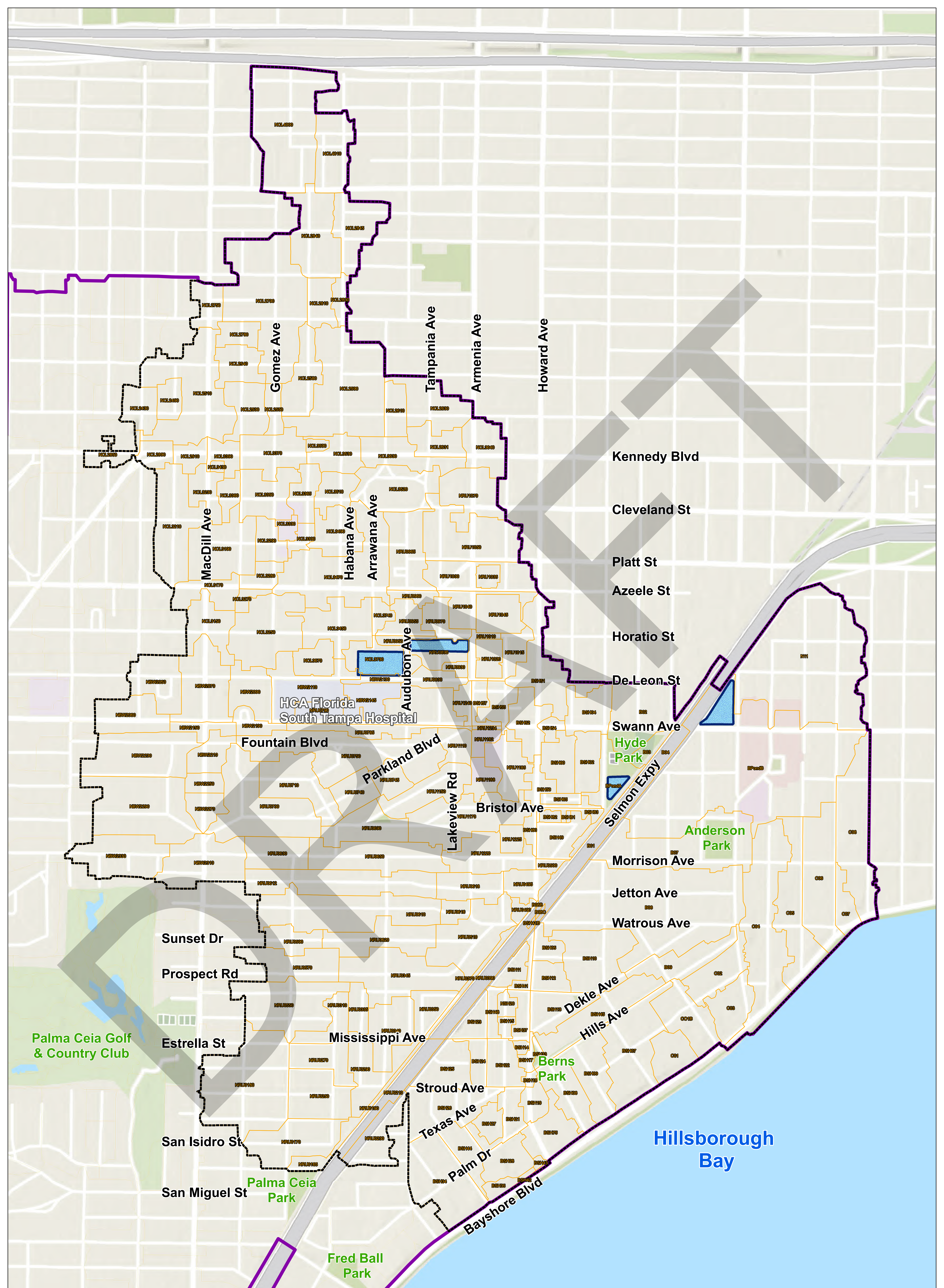
DRAFT



G.1 RECM Subbasin Map

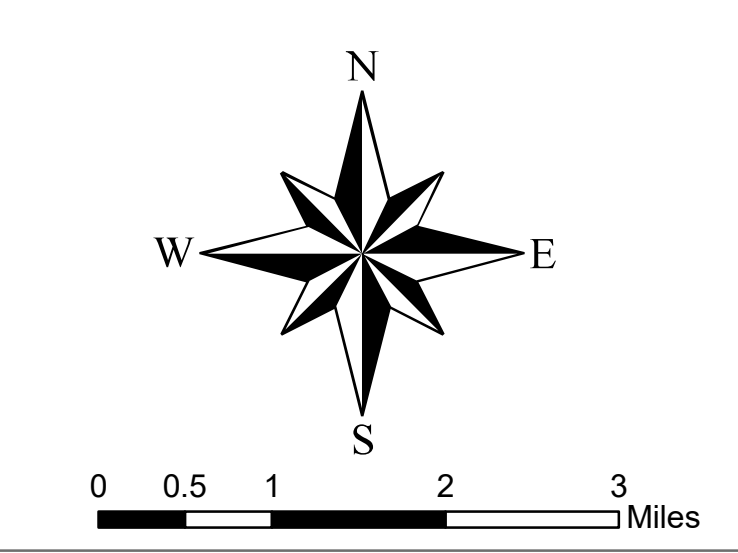
DRAFT





Legend

- SHFR Model Update Area
- SHFR RECM Extents
- RECM Subbasins in SHFR Model Update Area
- RECM Subbasins outside SHFR Model Update Area
- Existing Pond



Project:
South Howard
Flood Relief & Streetscape

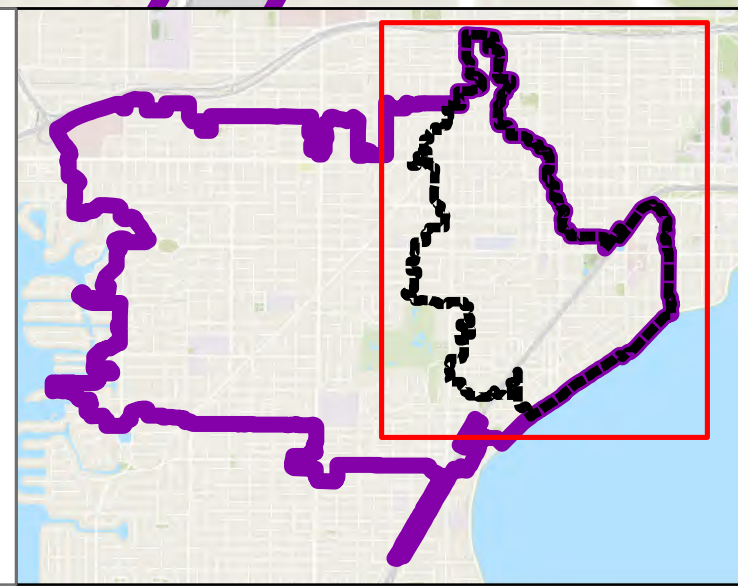

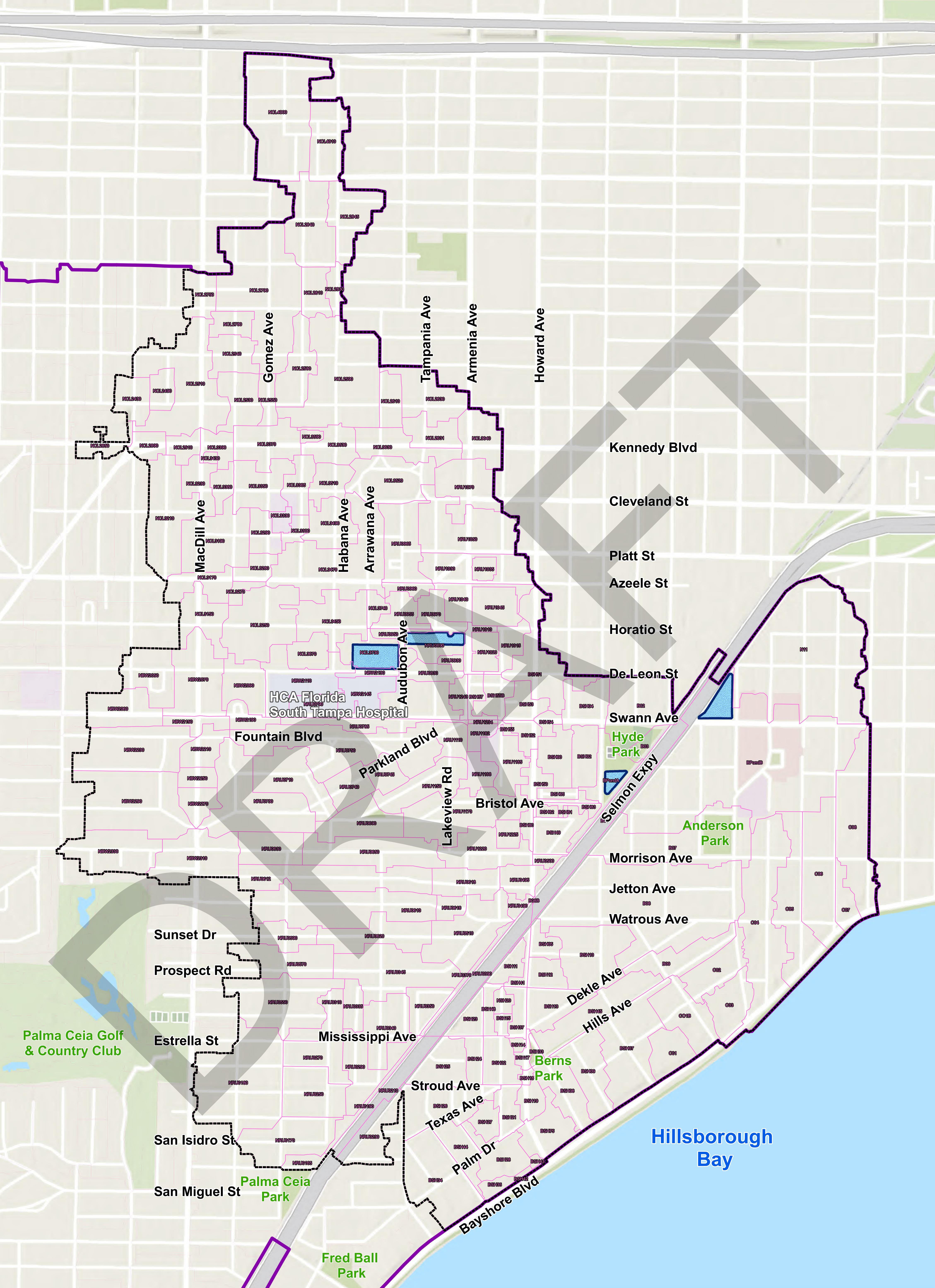
Map Title:
Revised Existing Conditions
Model Subbasins

Date: January 30th, 2026

G.2 PCM Subbasin Map

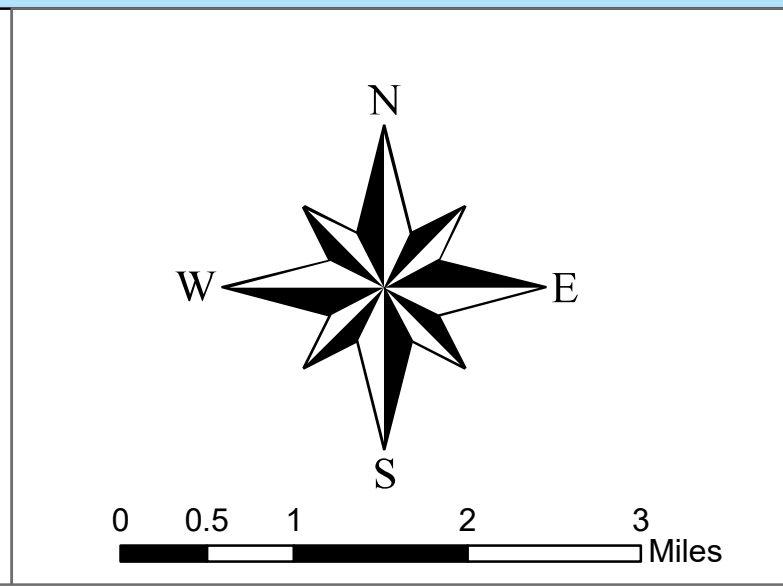
DRAFT





Legend

- SHFR Model Update Area
- Proposed Conditions Model Subbasins in Model Update Area
- Proposed Conditions Model Subbasins outside Model Update Area
- Existing Pond



Project:
South Howard
Flood Relief & Streetscape

Map Title:
Proposed Conditions
Model Subbasins

Date: January 30th, 2026