

Appendix H. Model Hydraulic Connectivity Maps

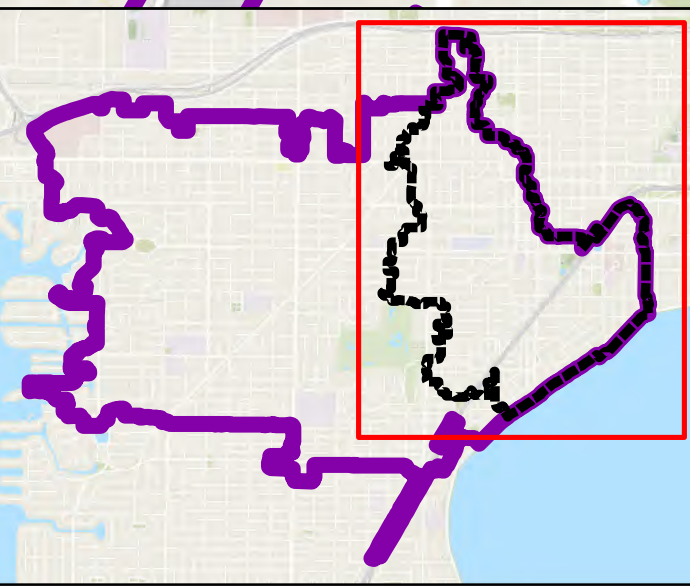
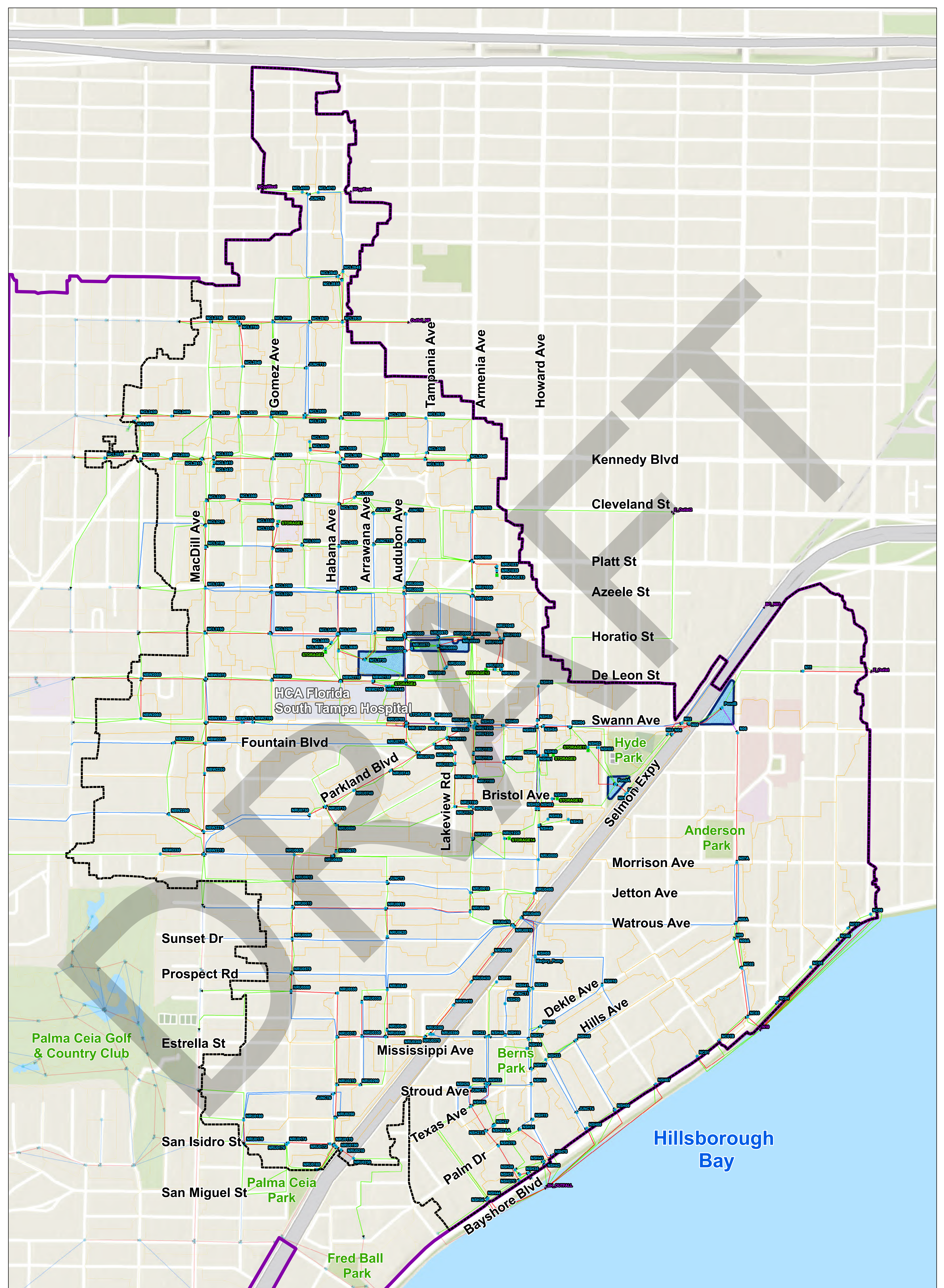
DRAFT



H.1 RECM Hydraulic Connectivity Map

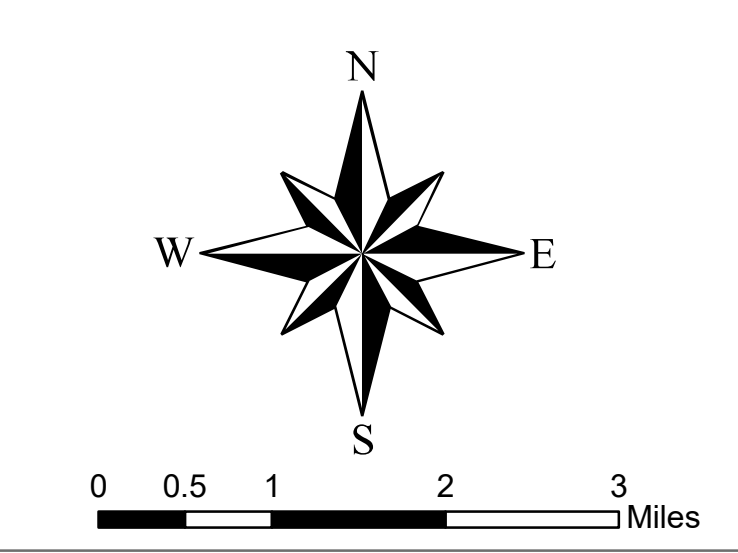
DRAFT





Legend

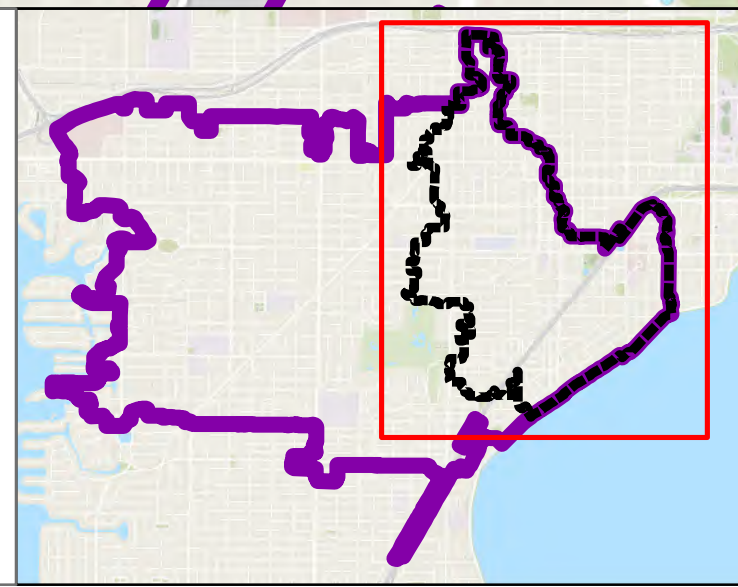

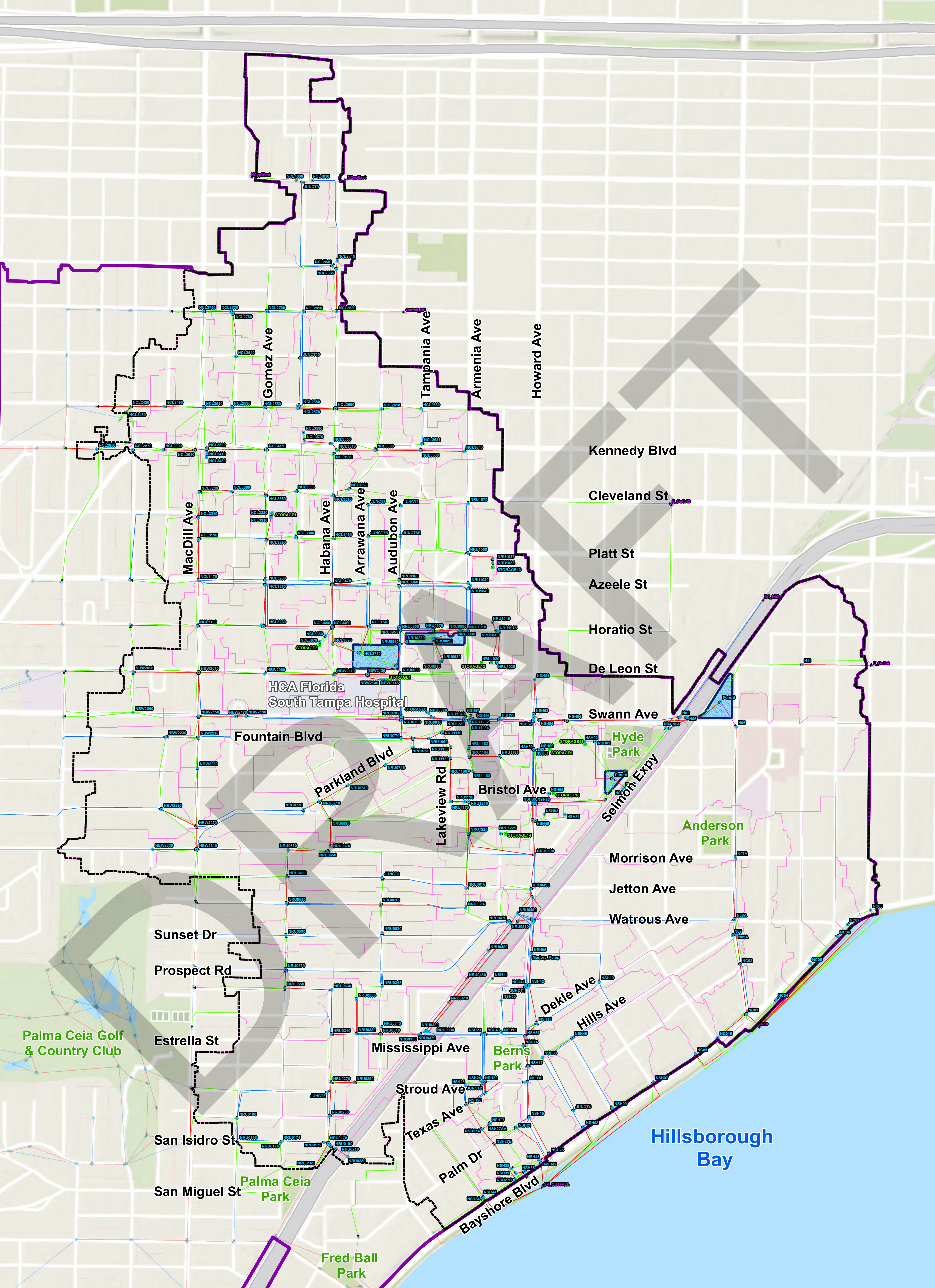
RECM - Nodes	RECM - Links	SHFR RECM Extents
● STAGE/AREA	→ CHANNEL	▭ SHFR Model Update Area
■ STAGE/VOLUME	→ DROP STRUCTURE	▭ RECM - Subbasins
■ TIME/STAGE	→ PIPE	▭ Existing Pond
	→ WEIR	



H.2 PCM Hydraulic Connectivity Map

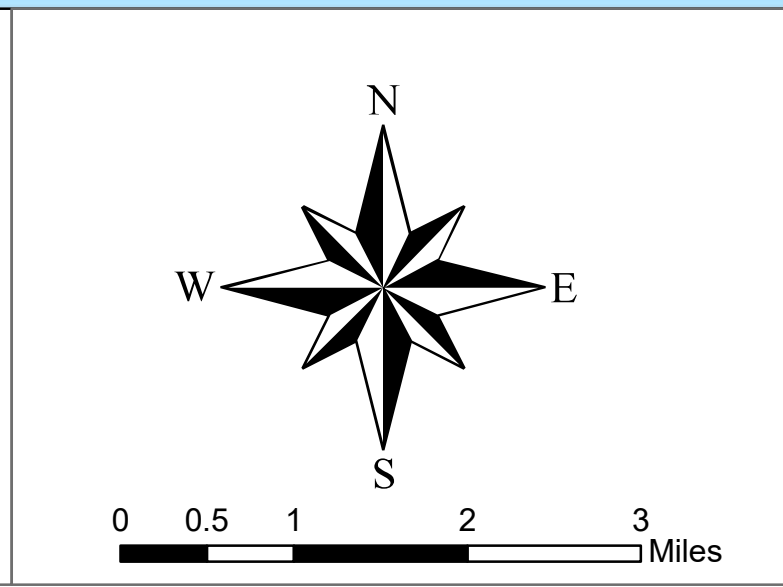
DRAFT





Legend

PCM - Nodes	PCM - Links	SHFR RECM Extents
STAGE/AREA	CHANNEL	SHFR Model Update Area
STAGE/VOLUME	DROP STRUCTURE	PCM Subbasins in Model Update Area
TIME/STAGE	PIPE	Existing Pond
	WEIR	



Project:
South Howard
Flood Relief & Streetscape

Map Title:
RECM Hydraulic
Connectivity Map

Date: January 30th, 2026