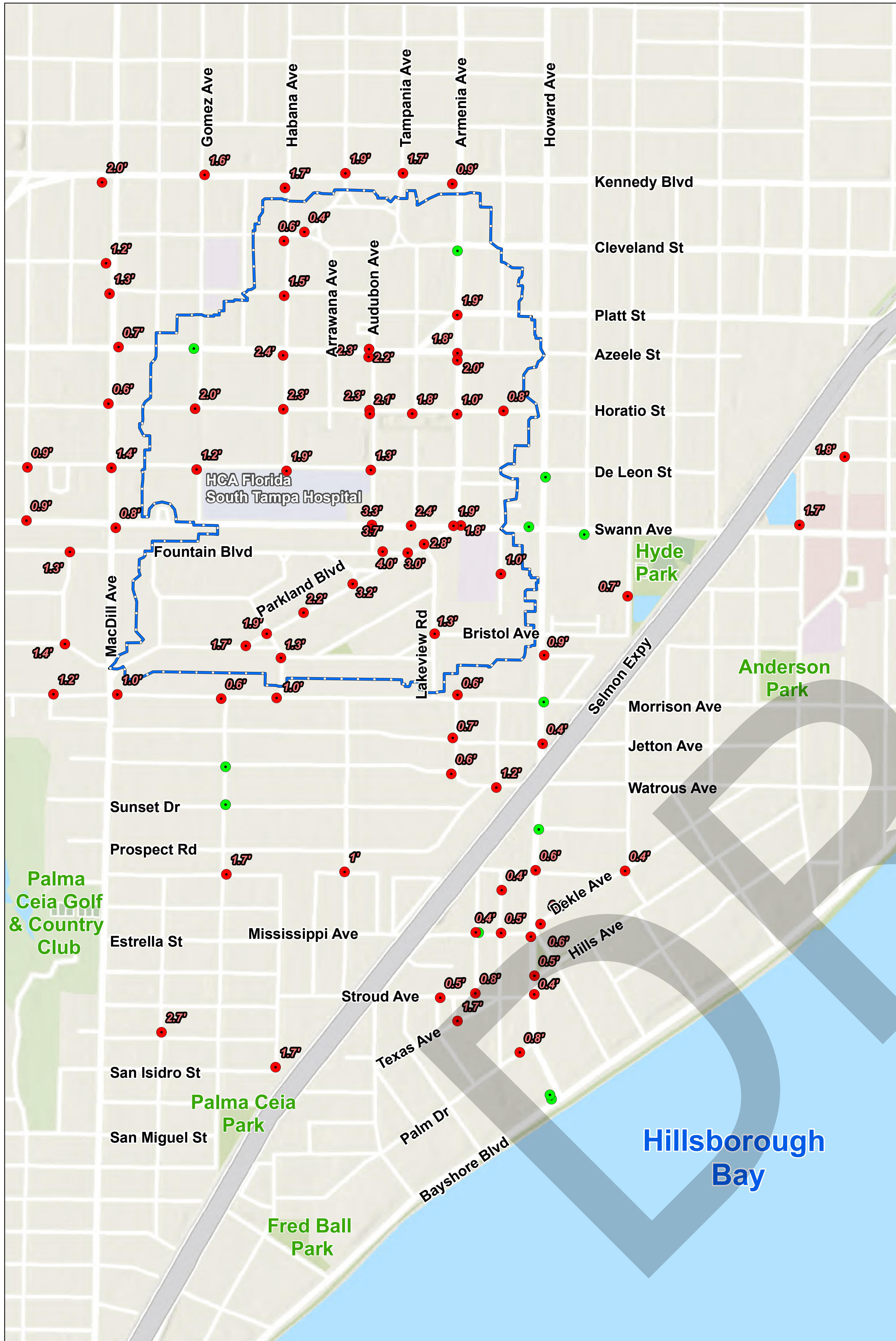


# Appendix I. Roadway FLOS Comparison of Existing versus Proposed Map

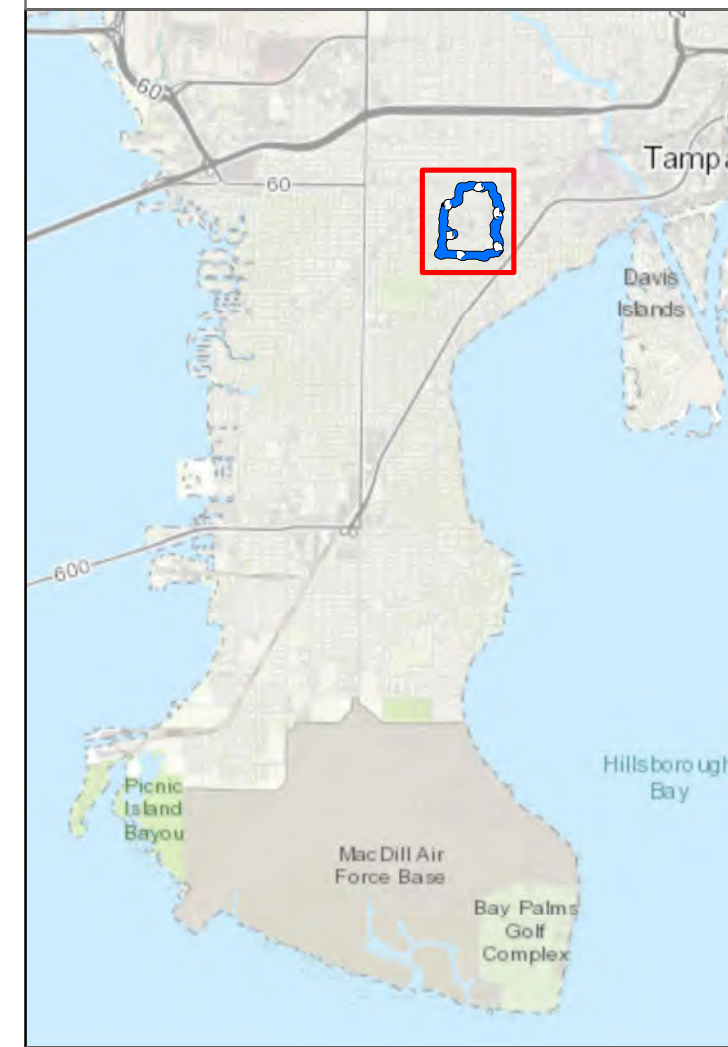
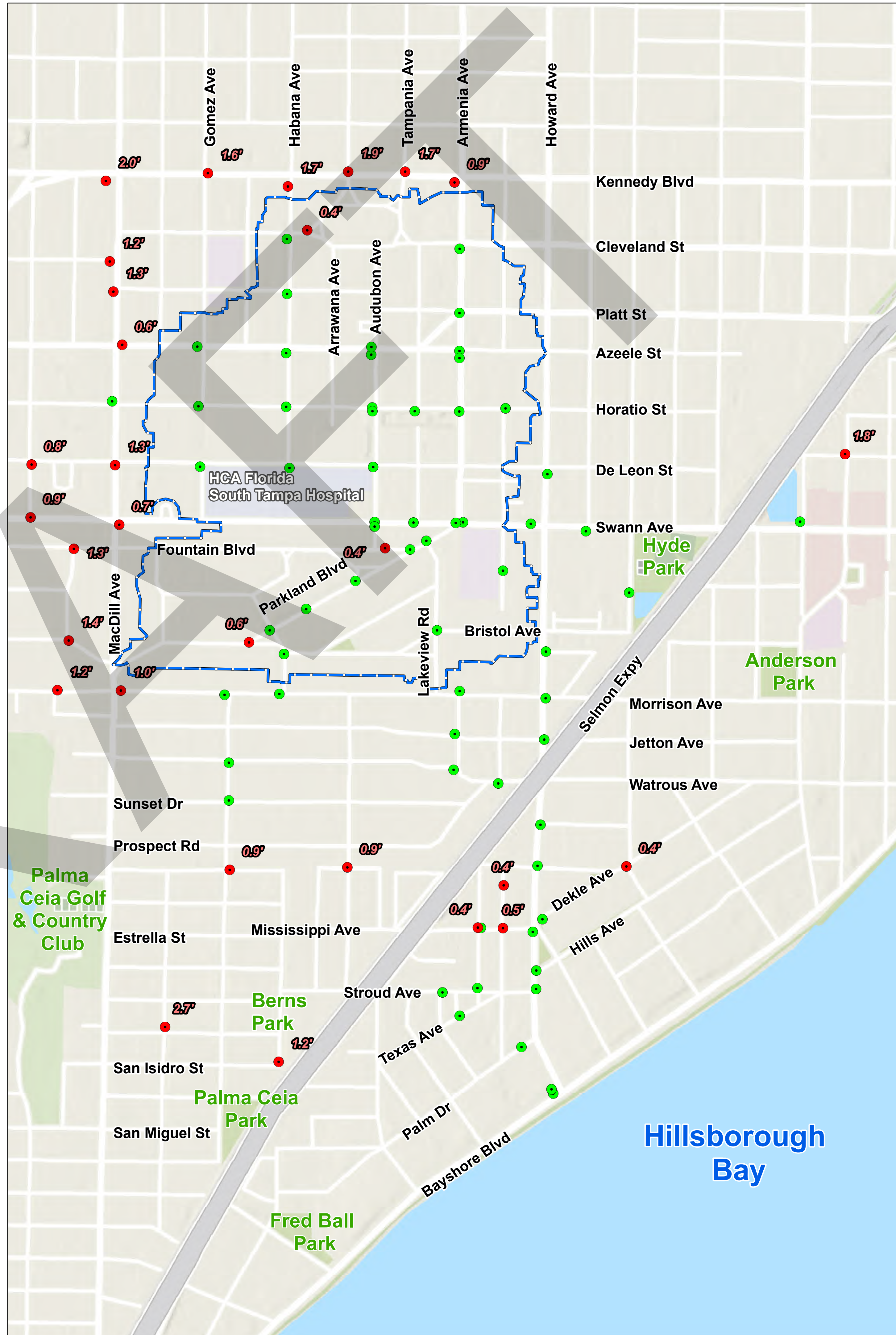
DRAFT



5yr / 8-hour Peak Roadway Flood Depth (ft) - EXISTING



5yr / 8-hour Peak Roadway Flood Depth (ft) - PROPOSED (ALL PHASES)



**Legend**

- 5-year/8-hour Peak Roadway Flood Depth (ft) - FLOS Fail
- 5-year/8-hour Peak Roadway Flood Depth (ft) - FLOS Pass
- ▭ SHFR Flood Reduction Focus Area

