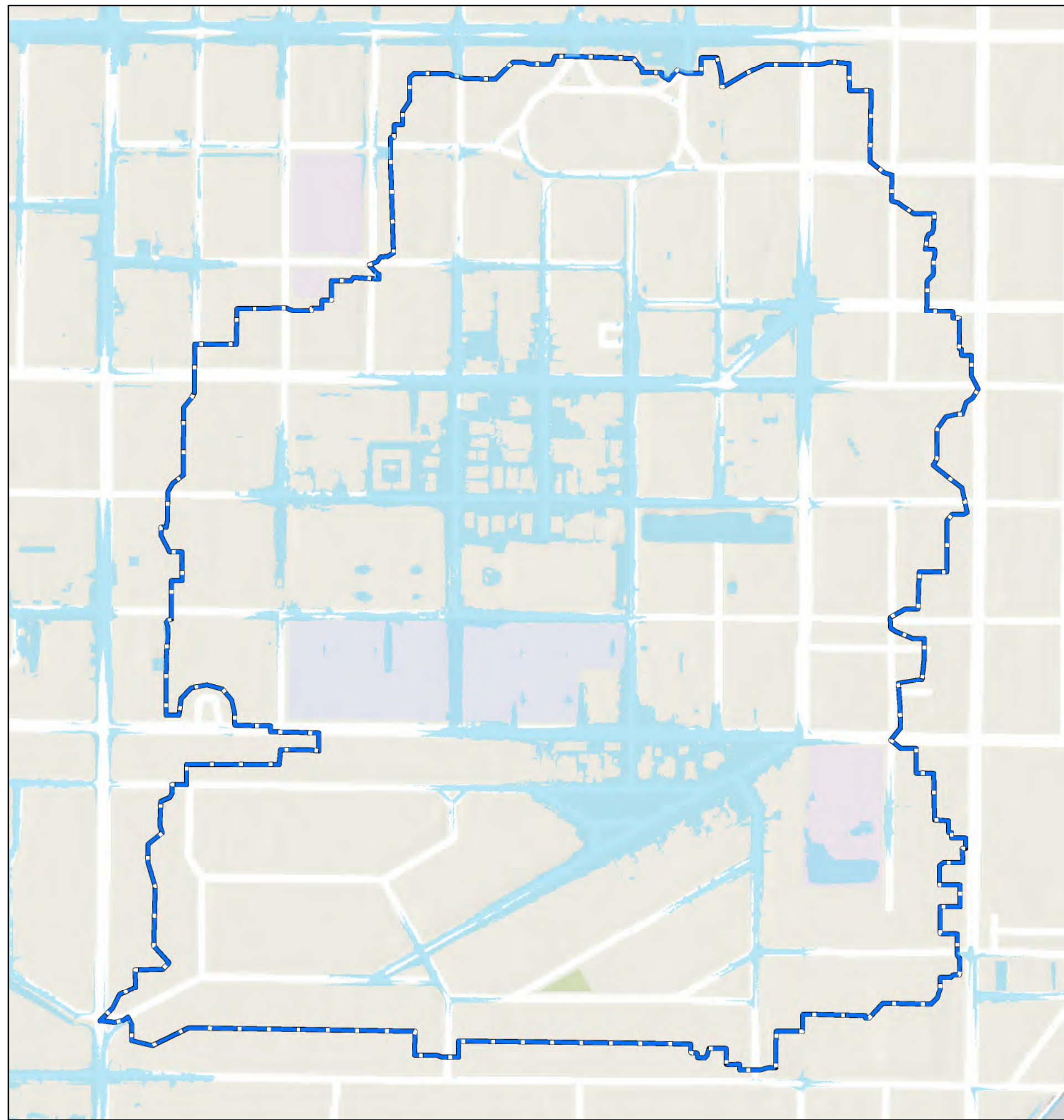


Appendix J. RECM Predicted Structure Flooding Maps

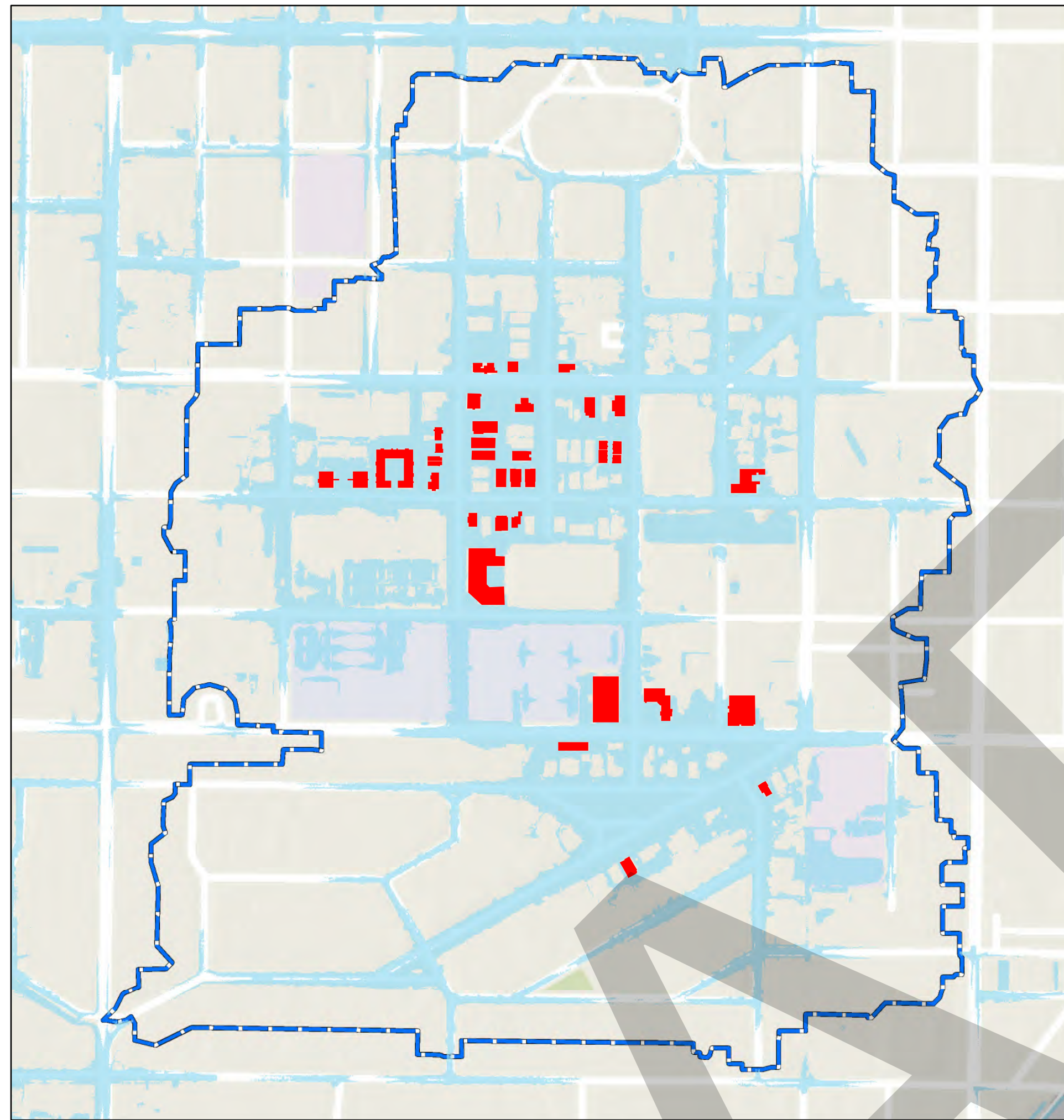
DRAFT



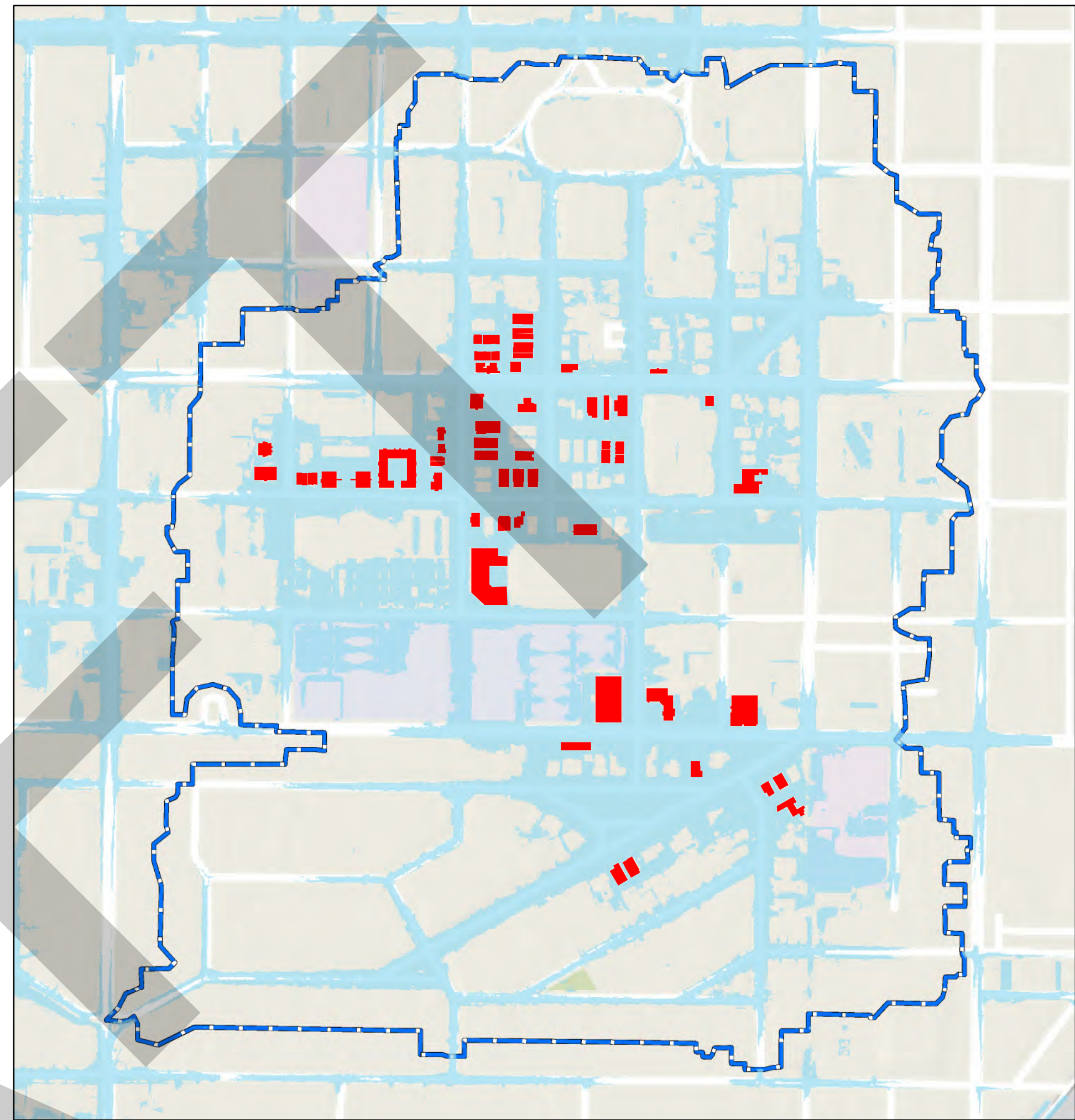
Mean Annual Flood Extents - EXISTING



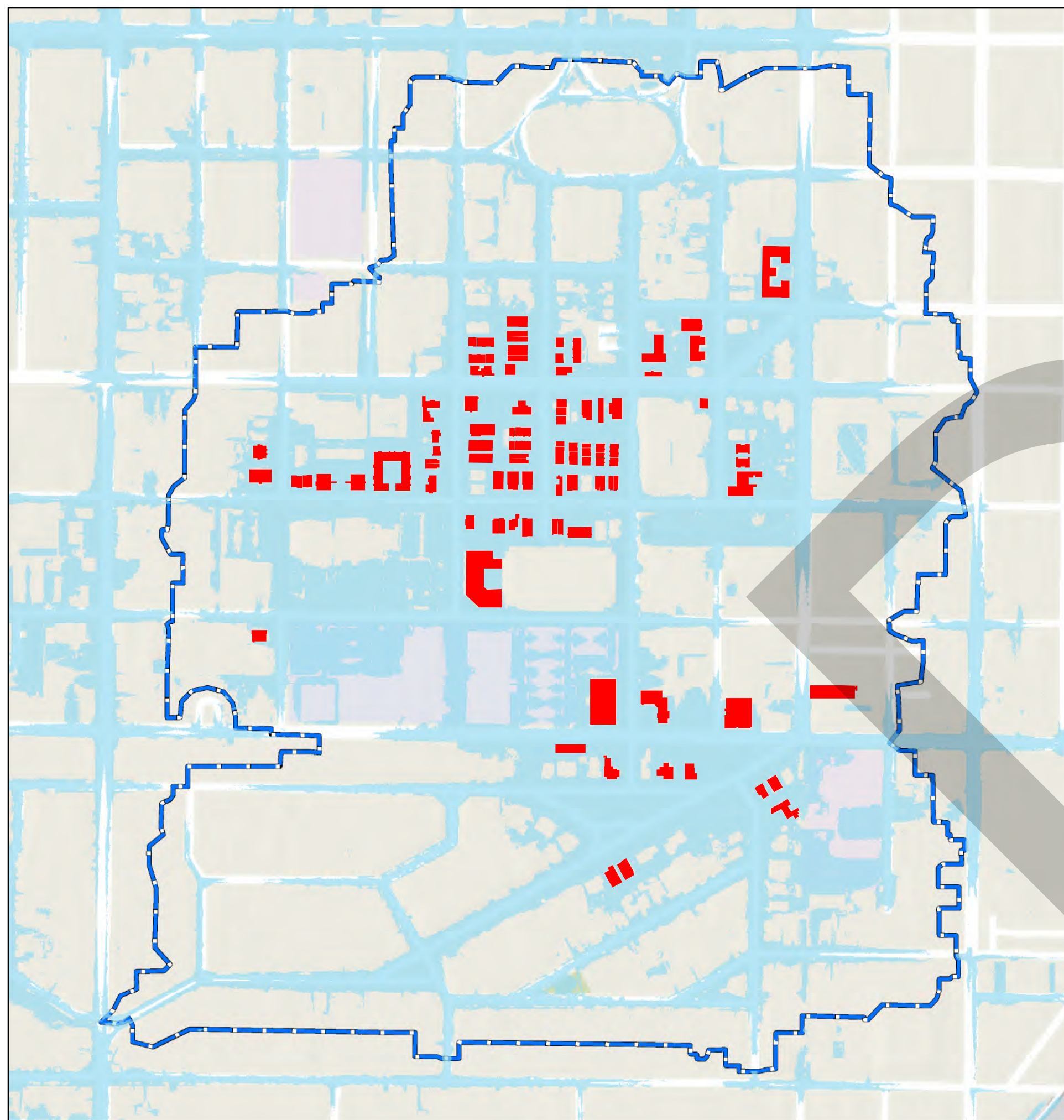
5-year/8-hour Flood Extents - EXISTING



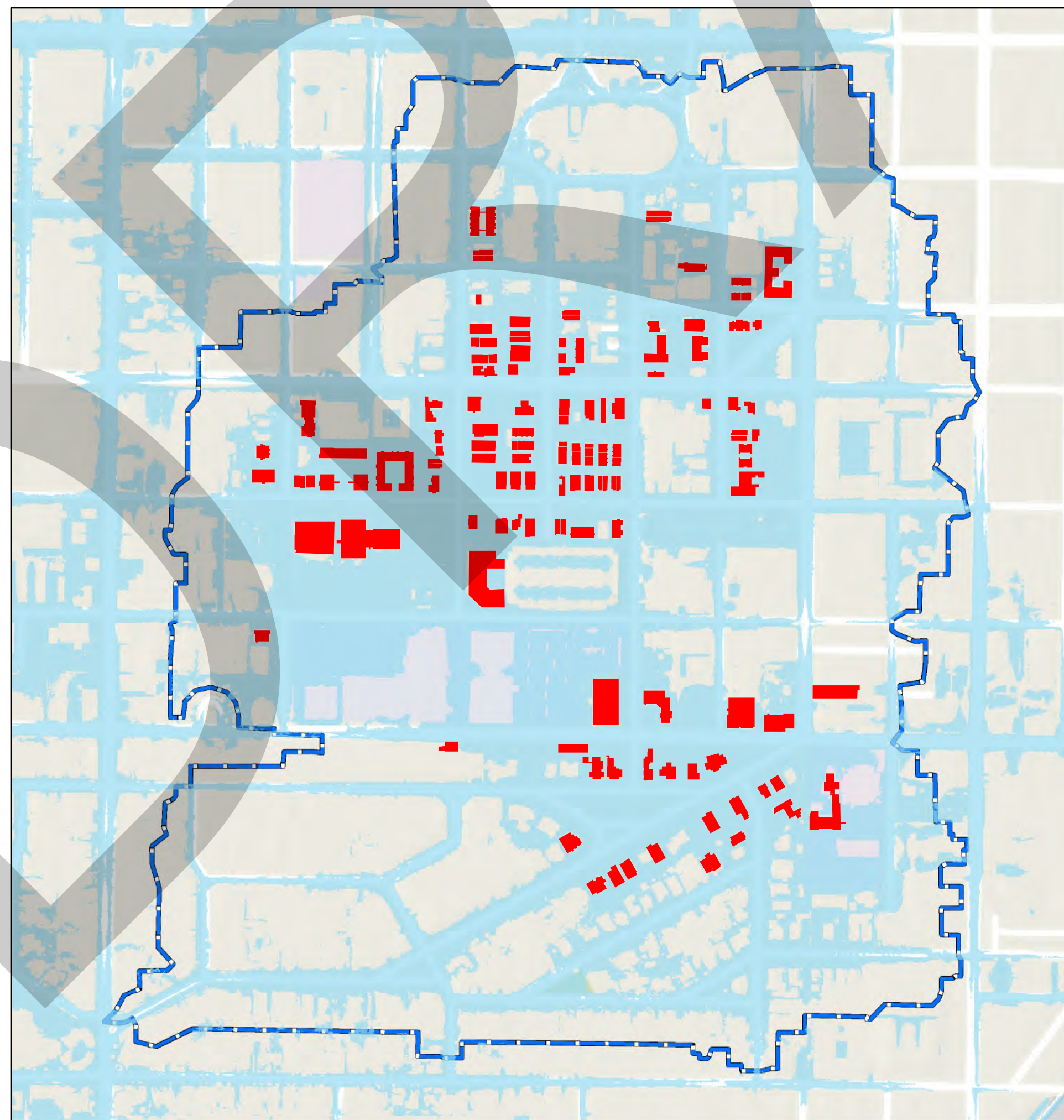
10-year/24-hour Flood Extents - EXISTING



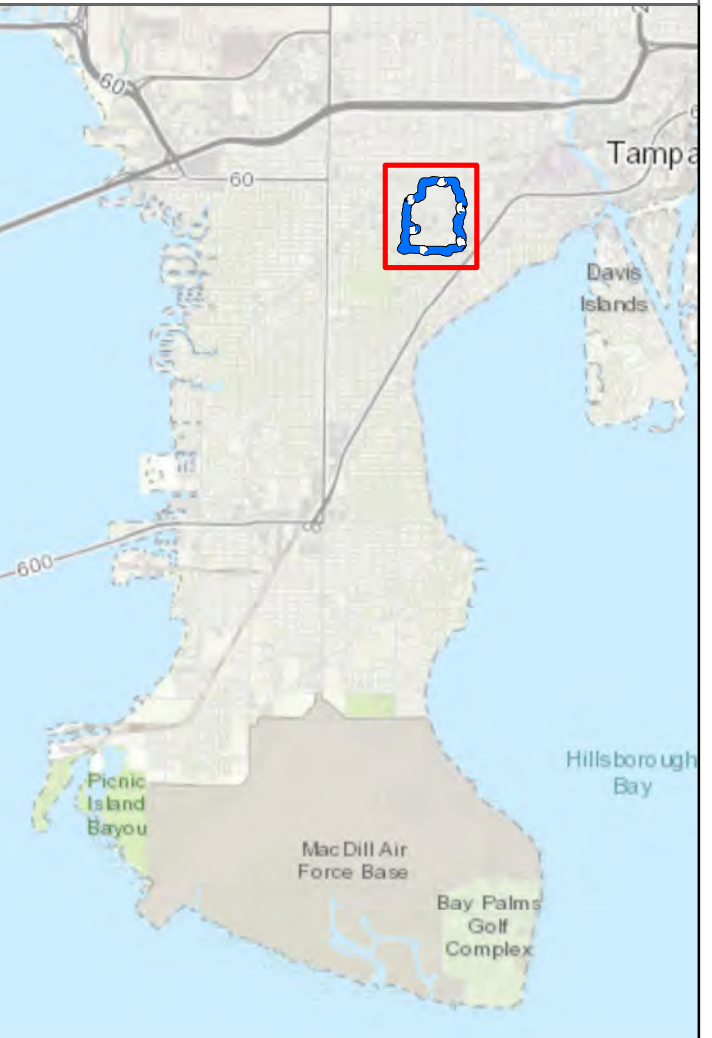
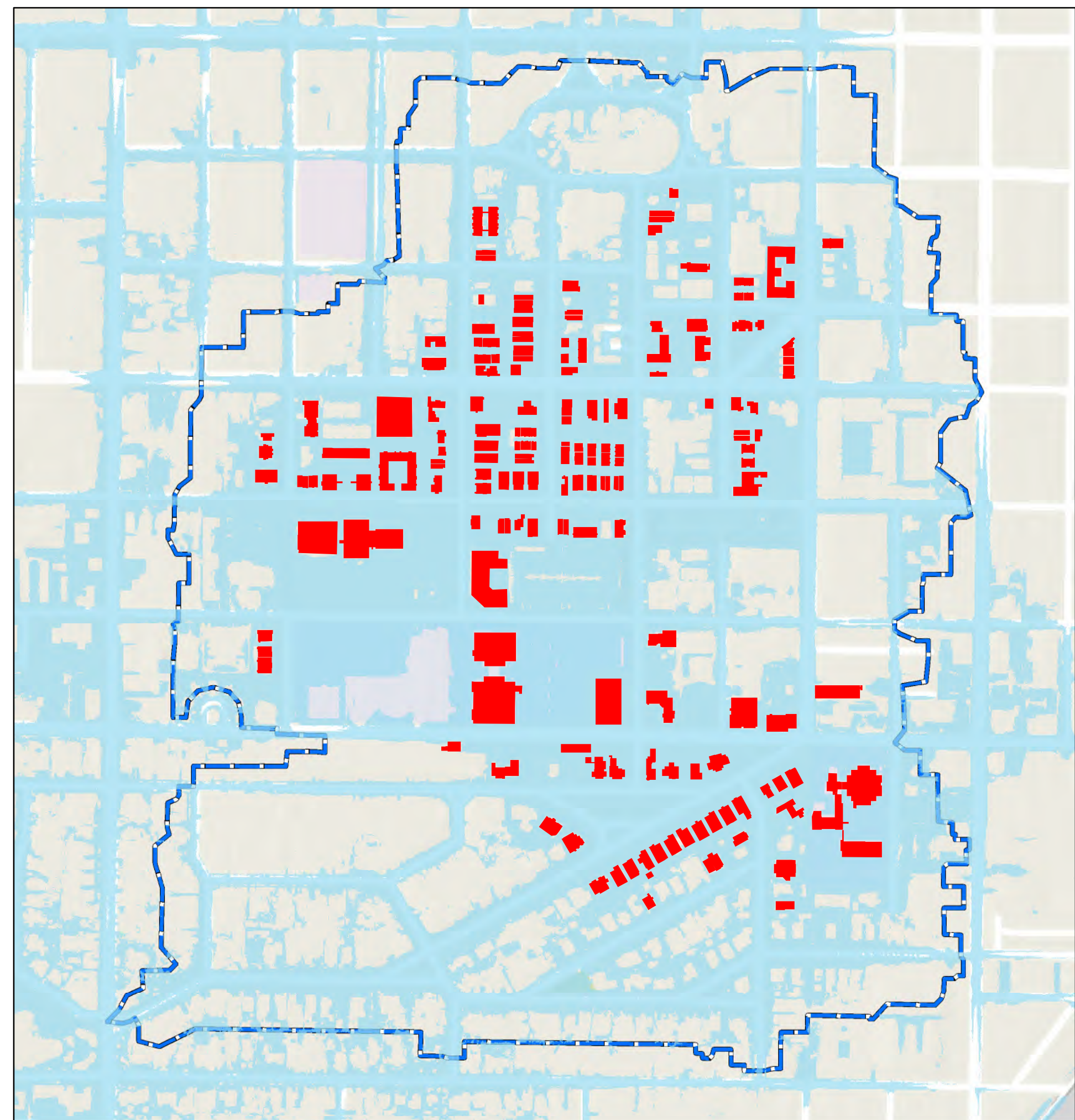
25-year/24-hour Flood Extents - EXISTING



100-year/24-hour Flood Extents - EXISTING




Hurricane Milton Flood Extents - EXISTING



Legend

- Structures Inundated
- Flood Extents
- SHFR
- Flood Reduction Focus Area



Notes:
 The existing flood extents and structures inundated are represented for the mean annual, 5-year/8-hour, 10-year/24-hour, 25-year/24-hour, 100-year/24-hour, and Hurricane Milton storm events.

Project:
 South Howard
 Flood Relief & Streetscape

Map Title:
 Revised Existing Conditions Model
 Predicted Structure Inundation Map

Date: January 30th, 2026