

Appendix K. Flood Extents Comparison Existing versus Proposed

DRAFT

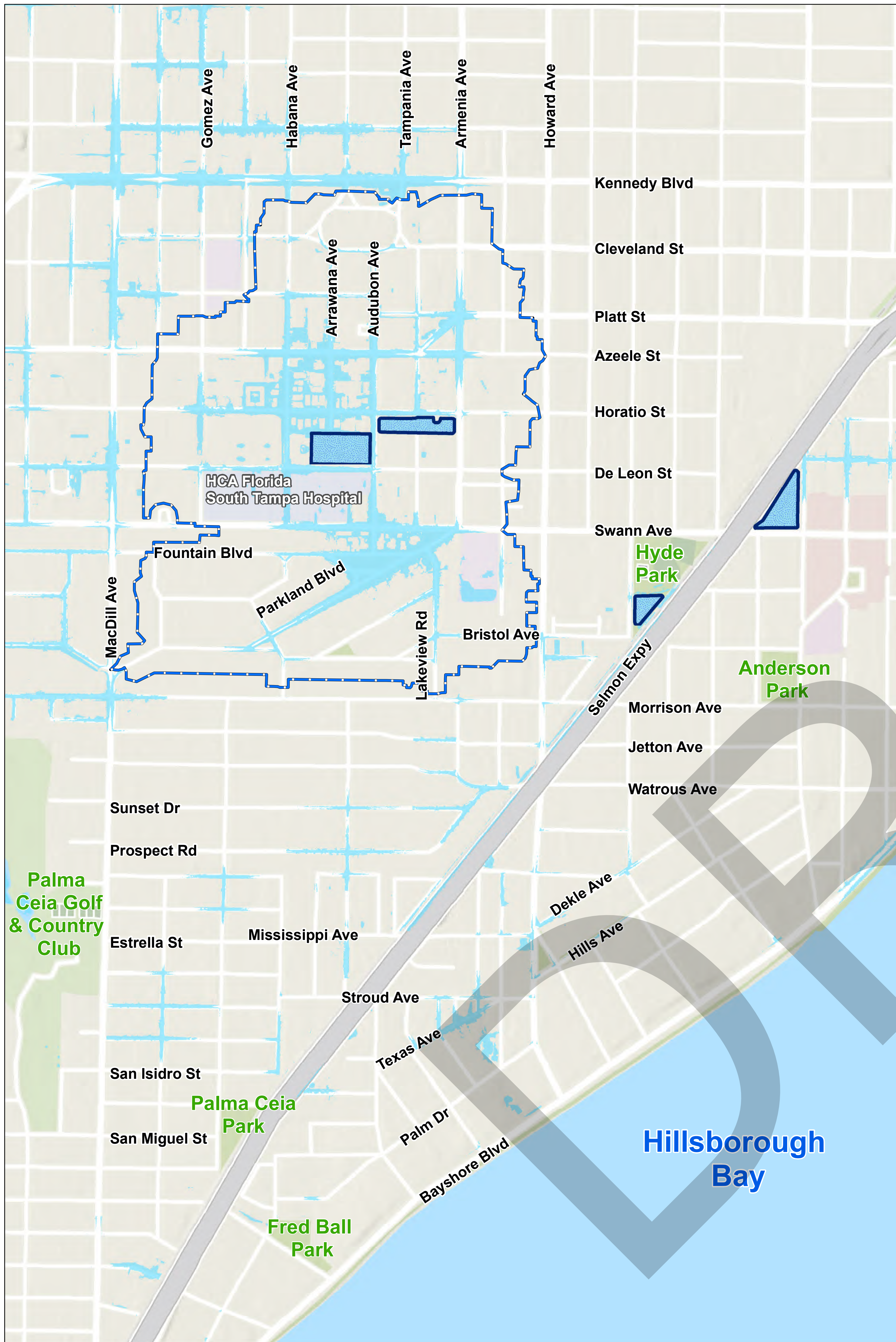


K.1 Flood Extent Comparison Mean Annual

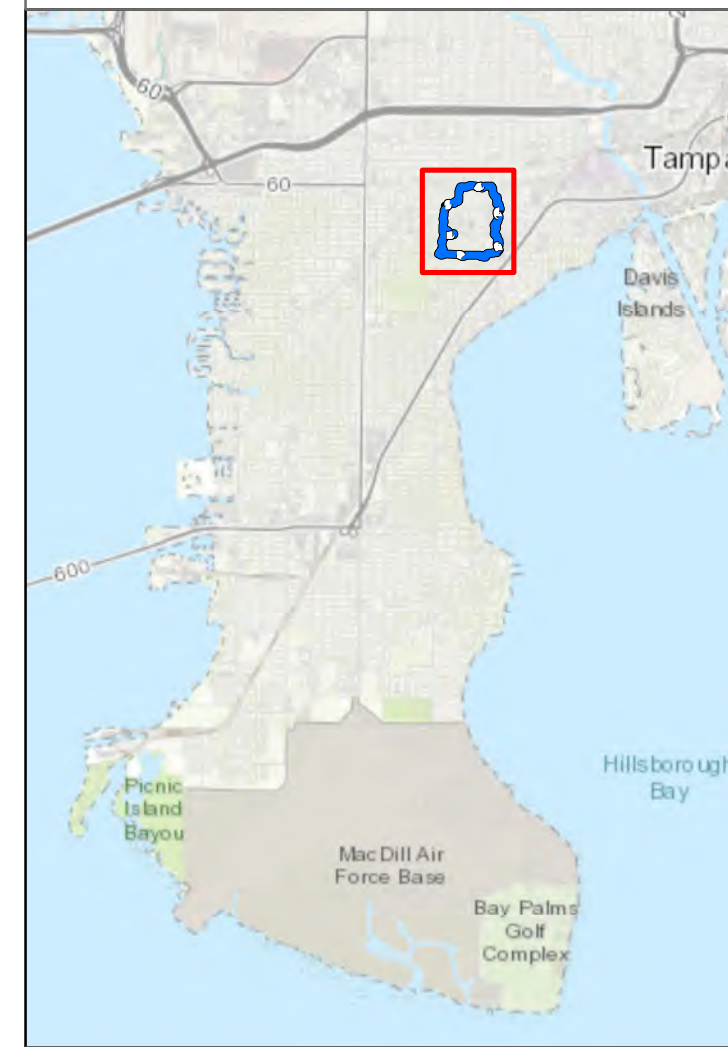
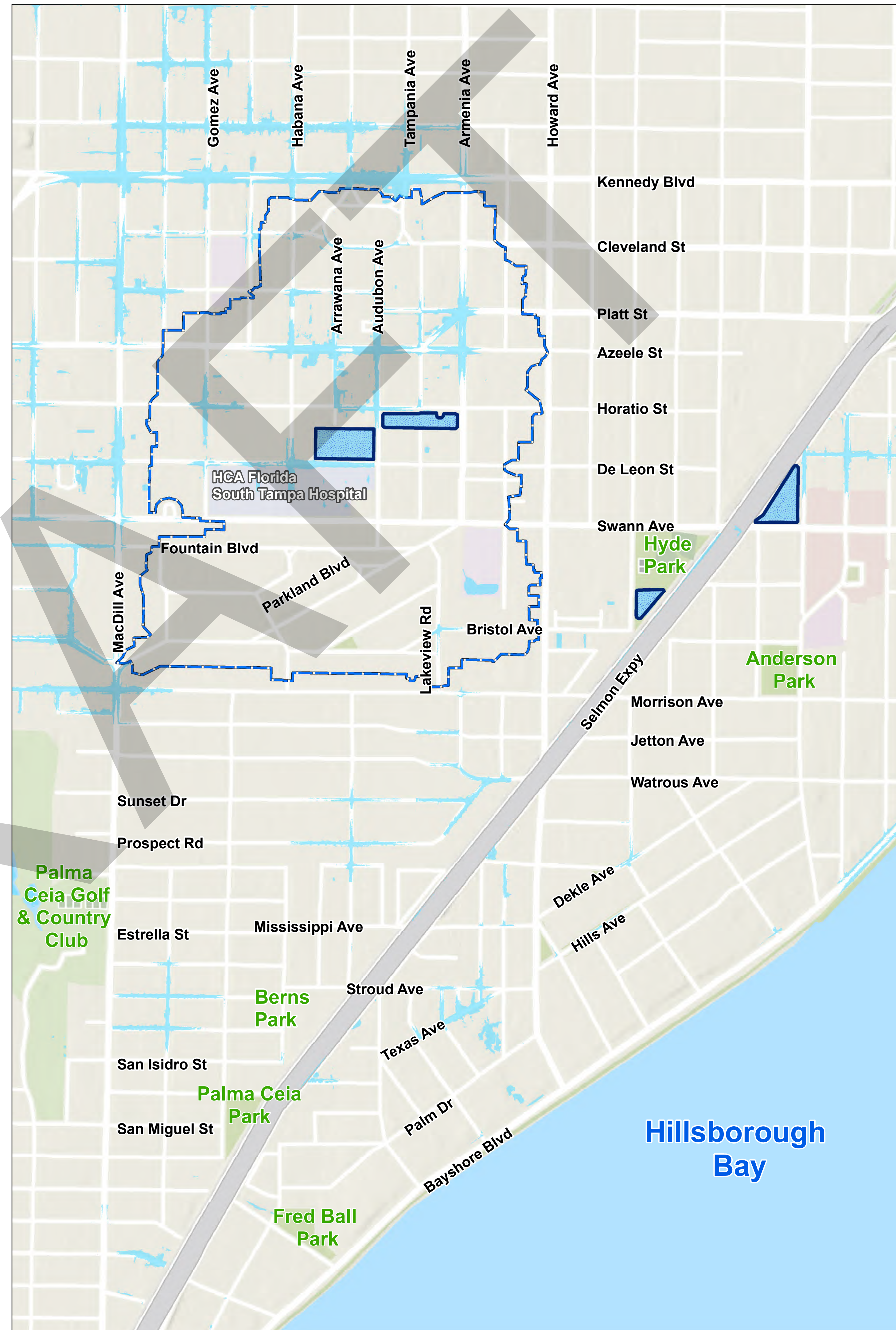
DRAFT



Mean Annual Flood Extents - EXISTING

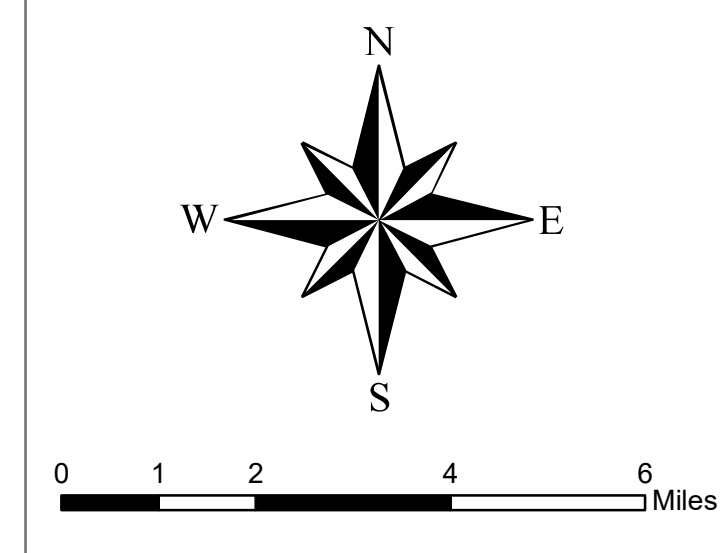


Mean Annual Flood Extents - PROPOSED (PHASE I)



Legend

- SHFR
- Flood Reduction Focus Area
- Existing Pond
- Flood Extents



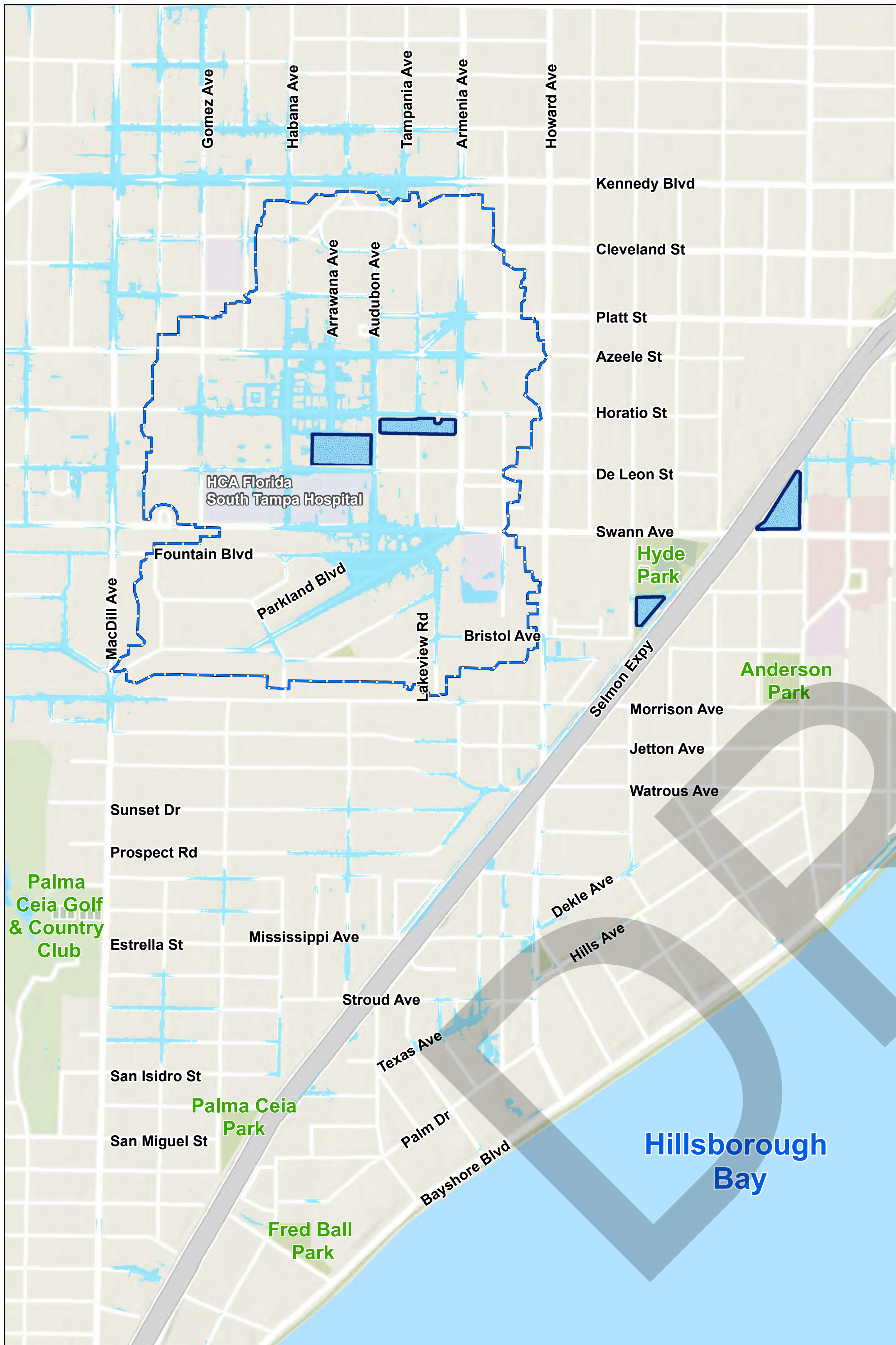
Notes:
The existing versus proposed flood extents are represented for the mean annual storm event.

Project:
South Howard
Flood Relief & Streetscape

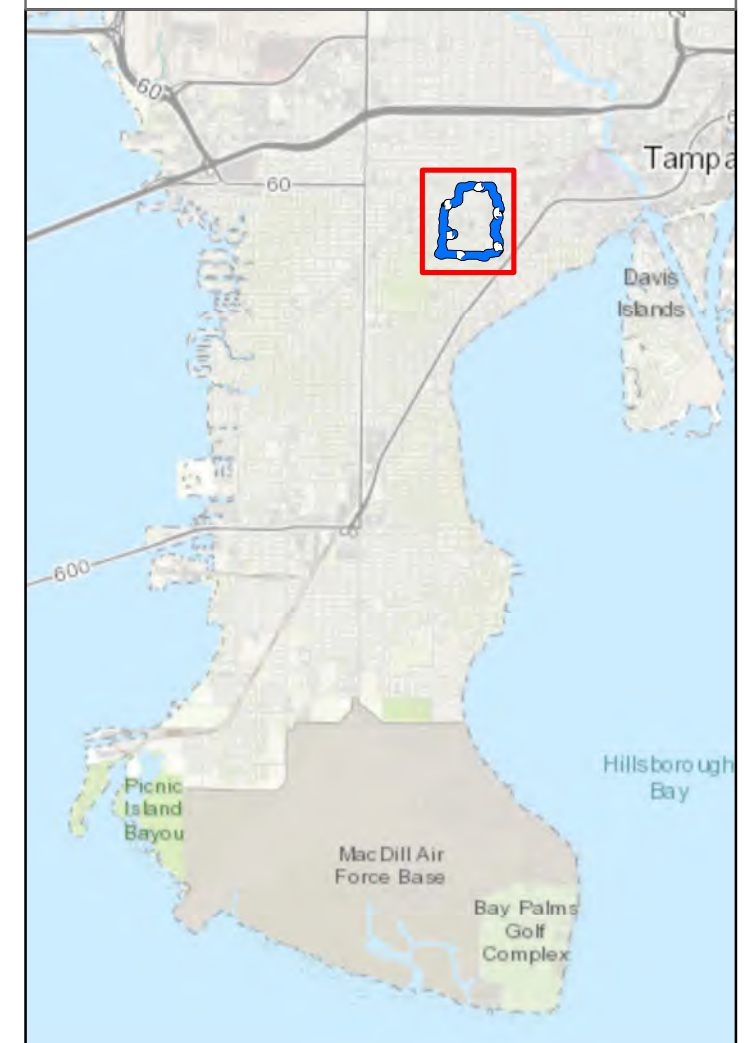
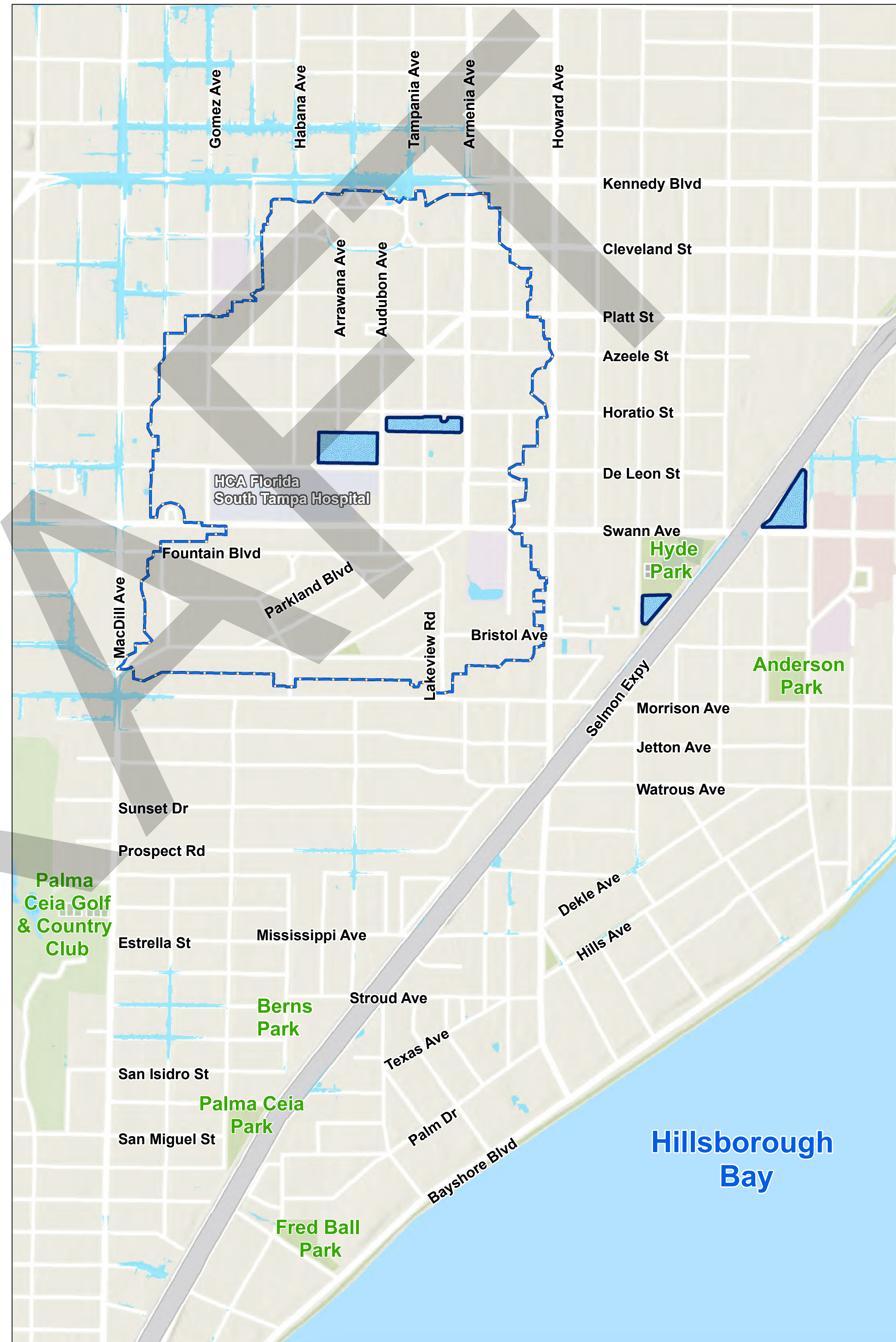
Map Title:
Mean Annual Flood Extents
Comparison Existing vs. Proposed

Date: January 30th, 2026

Mean Annual Flood Extents - EXISTING

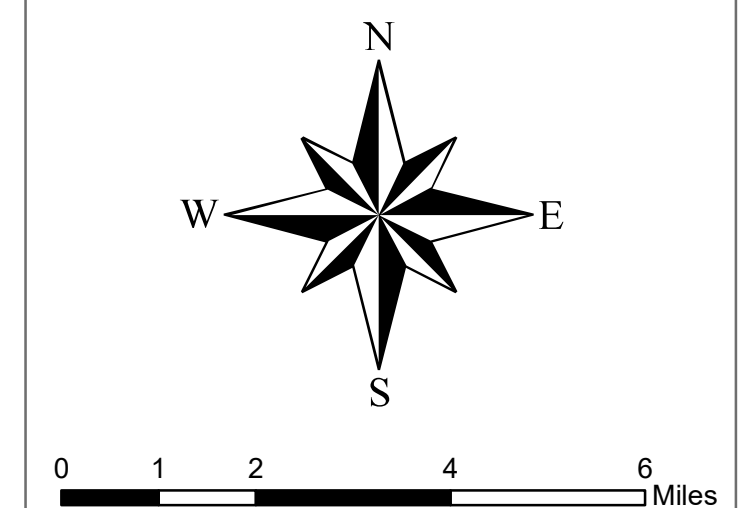


Mean Annual Flood Extents - PROPOSED (ALL PHASES)



Legend

- SHFR
- Flood Reduction Focus Area
- Existing Pond
- Flood Extents



Notes:
The existing versus proposed flood extents are represented for the mean annual storm event.

Project:
South Howard
Flood Relief & Streetscape

Map Title:
Mean Annual Flood Extents
Comparison Existing vs. Proposed

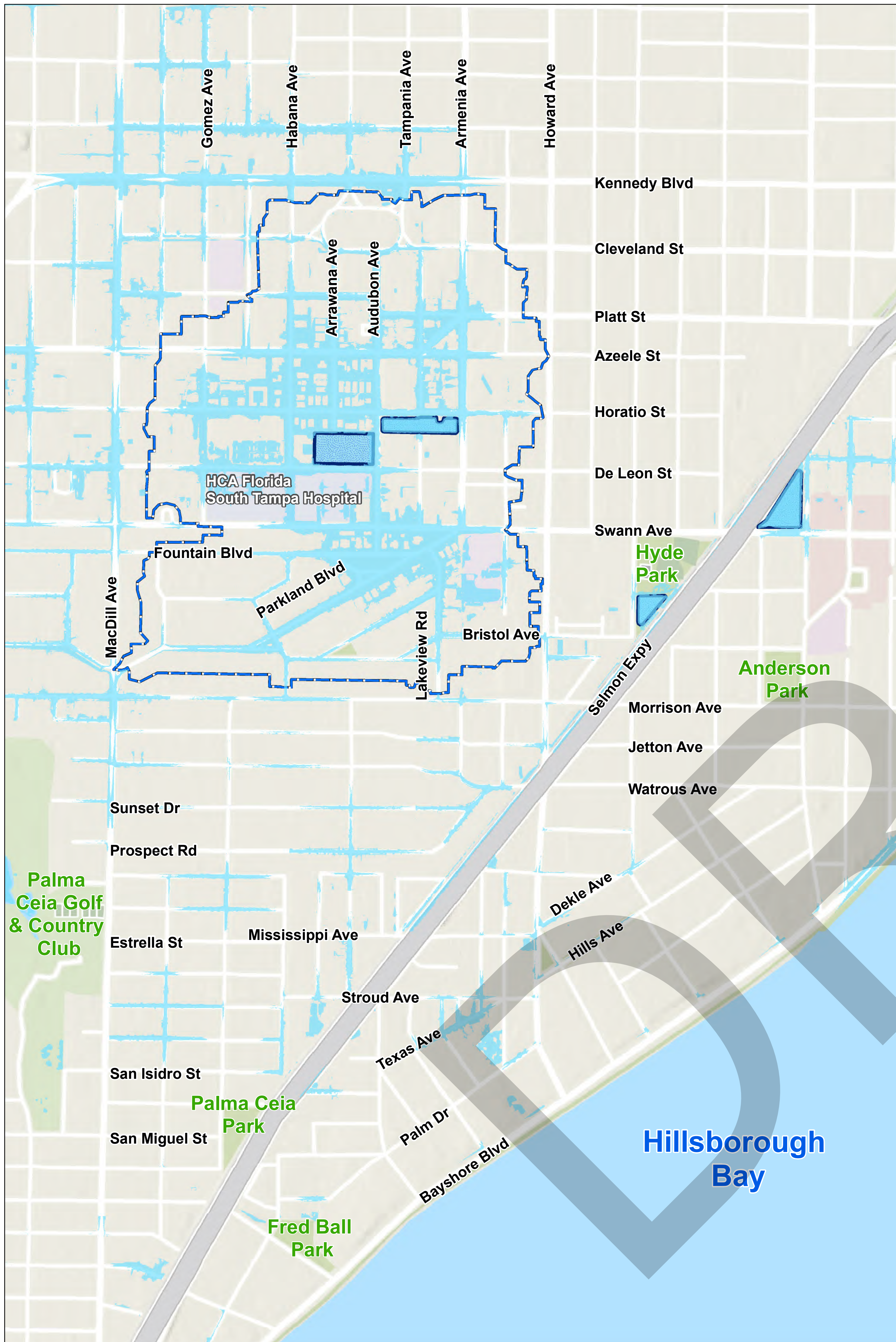
Date: January 30th, 2026

K.2 Flood Extent Comparison 5-year/8-hour

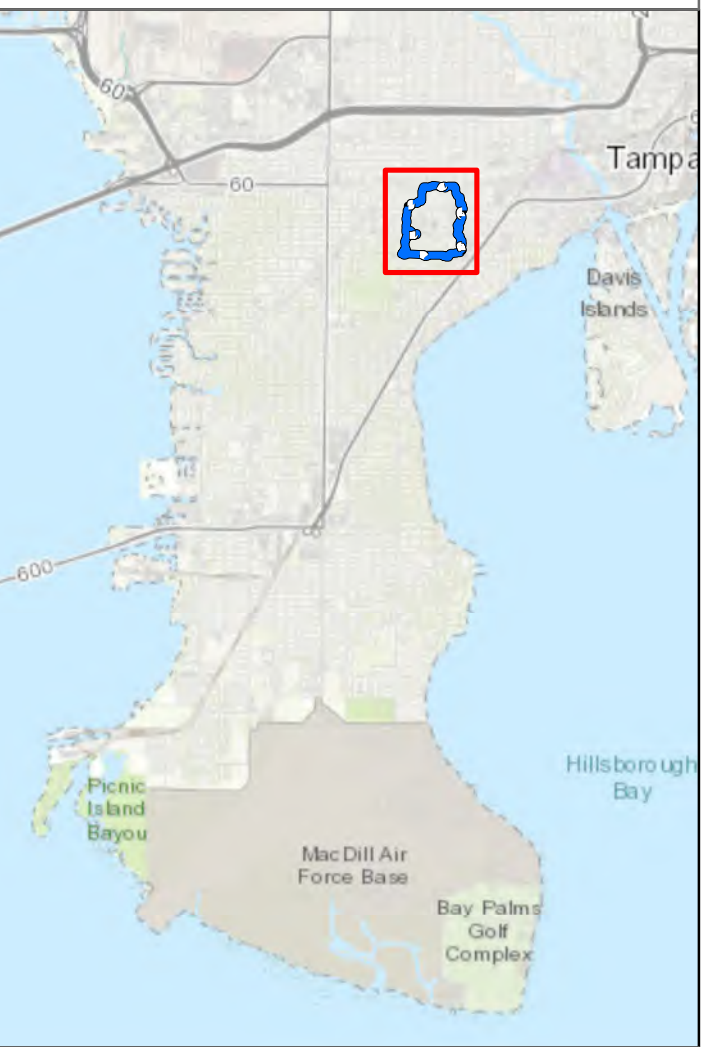
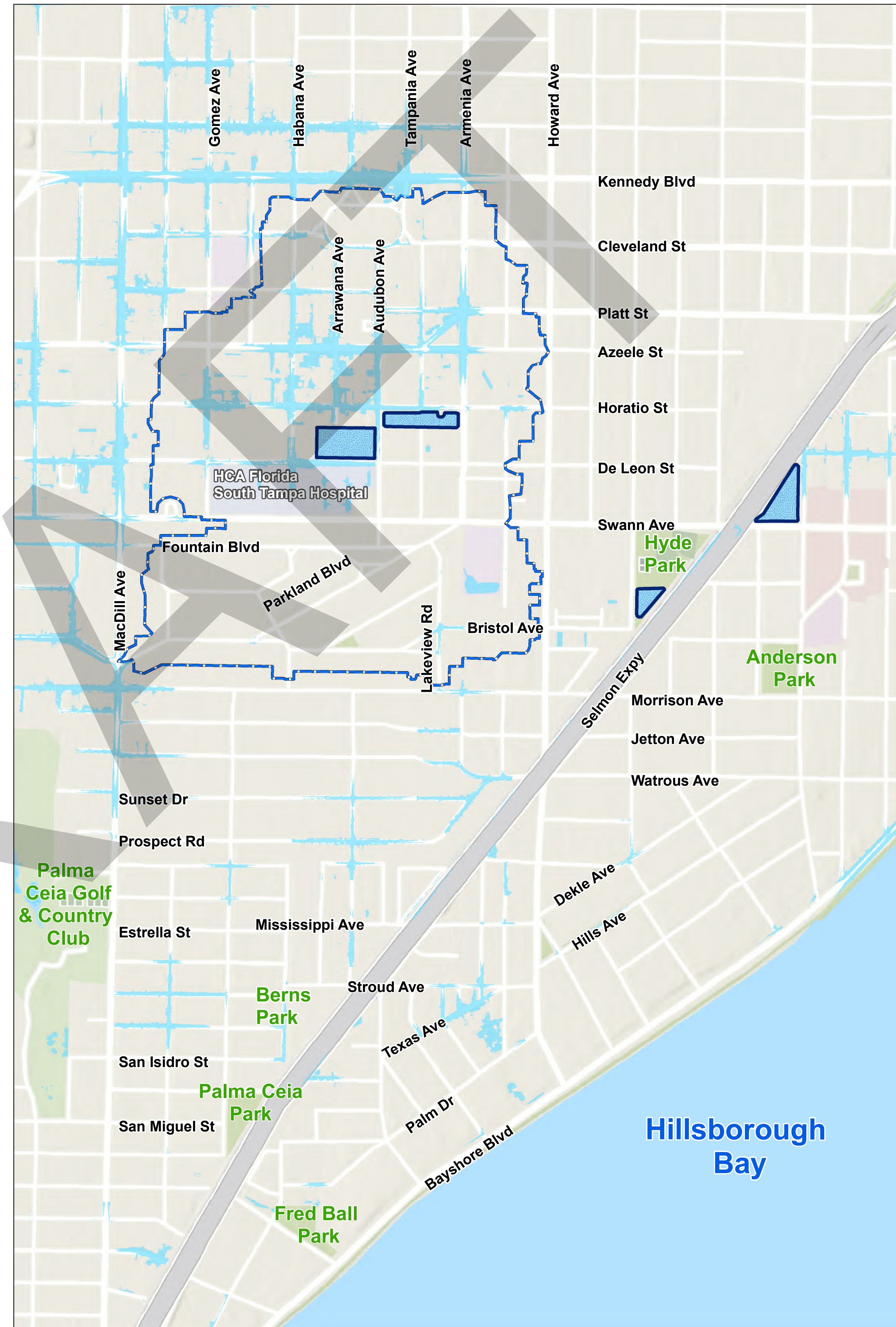
DRAFT



5-year/8-hour Flood Extents - EXISTING

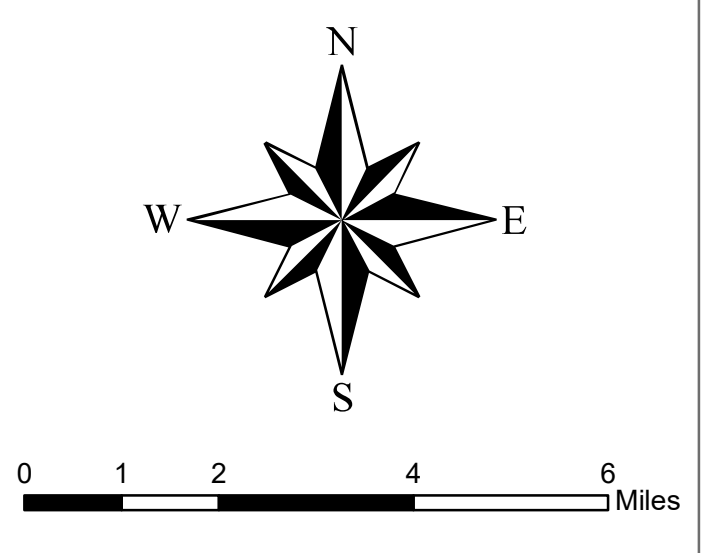


5-year/8-hour Flood Extents - PROPOSED (PHASE I)



Legend

- Flood Extents
- SHFR
- Flood Reduction Focus Area
- Existing Pond



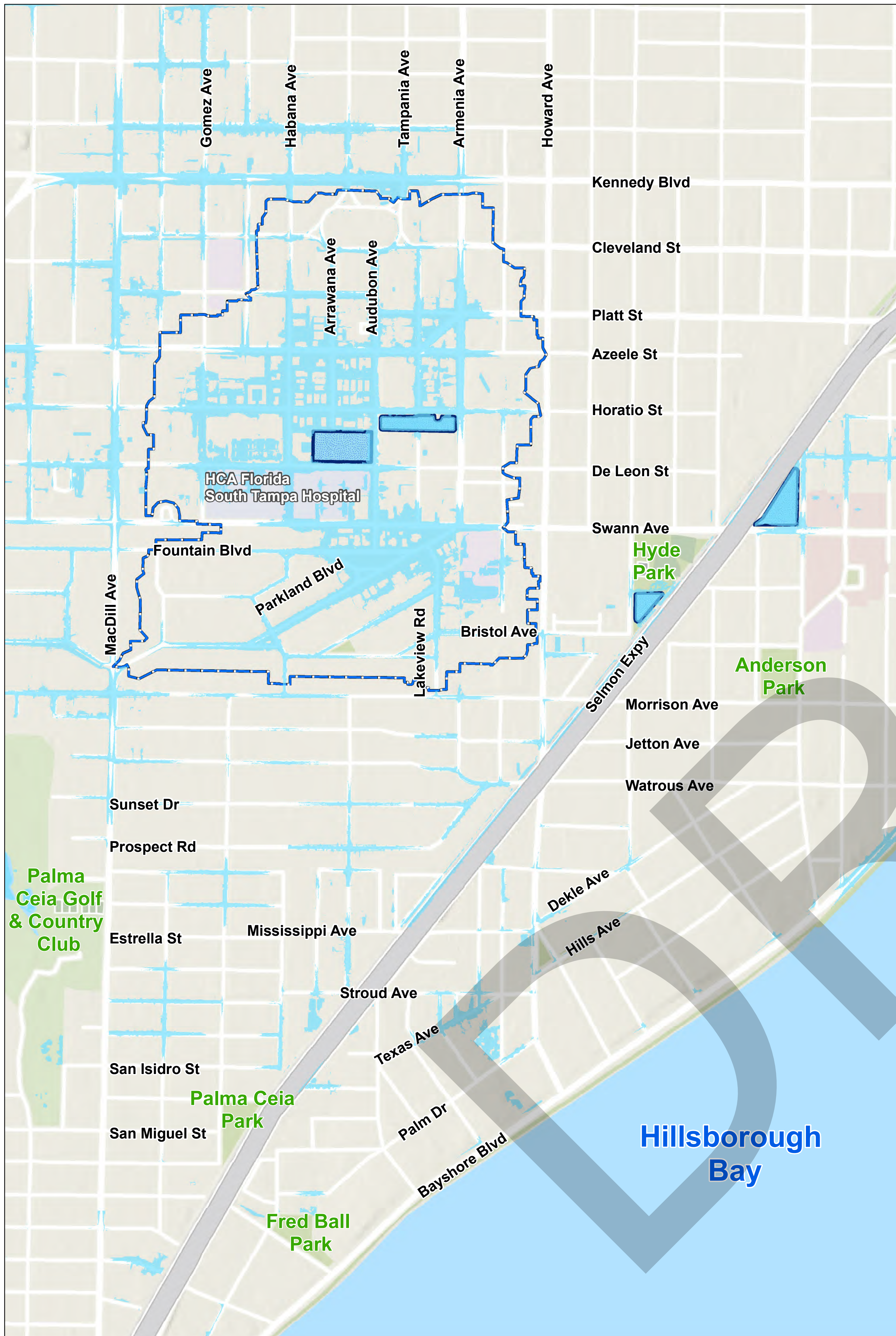
Notes:
The existing versus proposed flood extents are represented for the 5-year/8-hour storm event.

Project:
South Howard Flood Relief & Streetscape

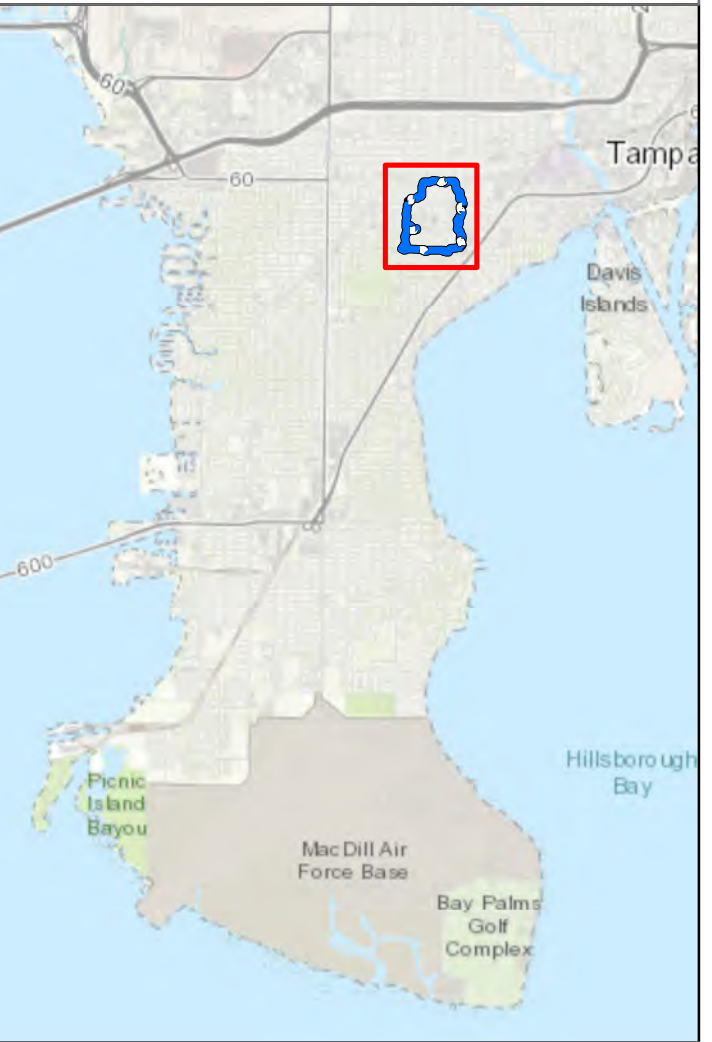
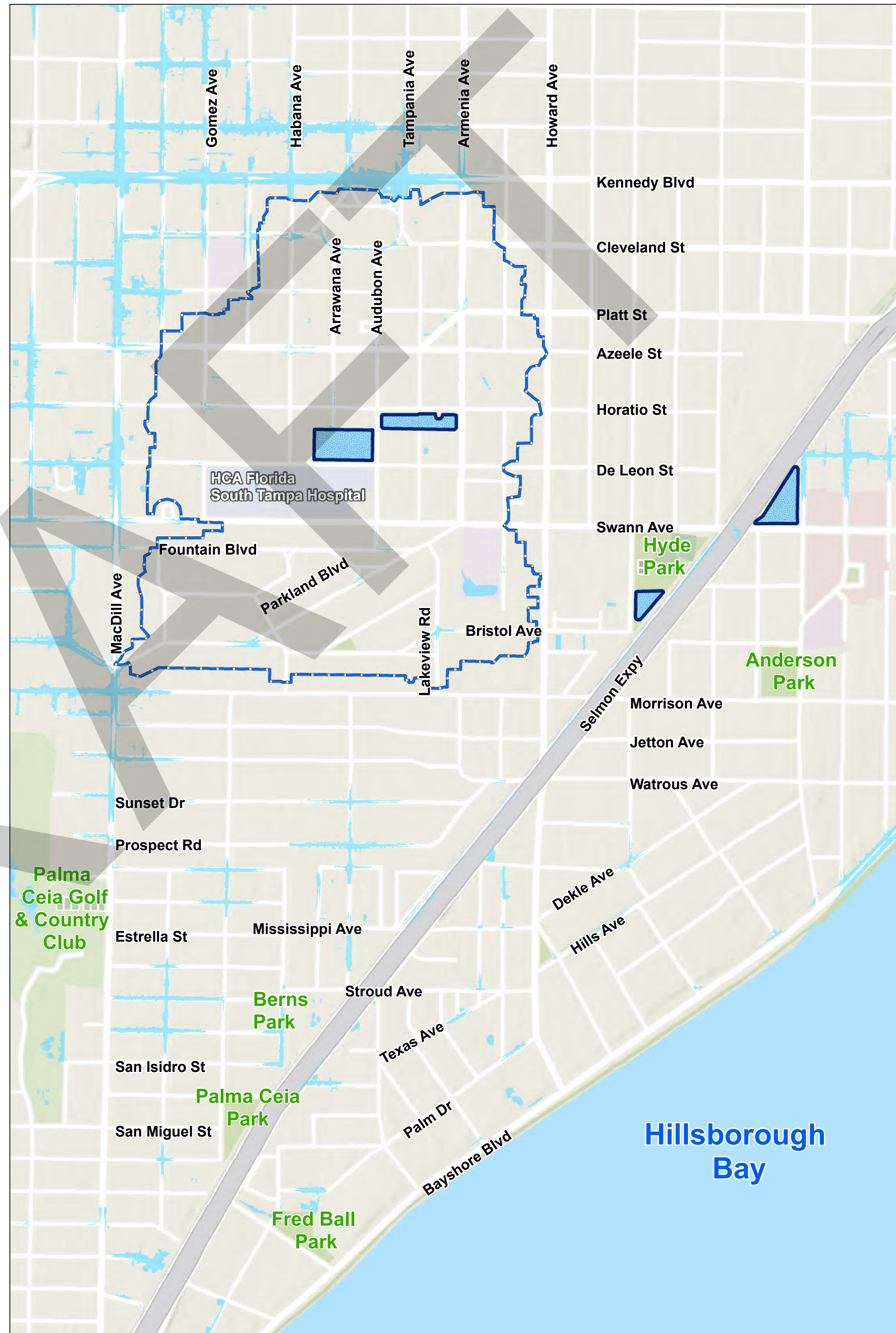
Map Title:
5-year/8-hour Flood Extents Comparison Existing vs. Proposed

Date: January 30th, 2026

5-year/8-hour Flood Extents - EXISTING

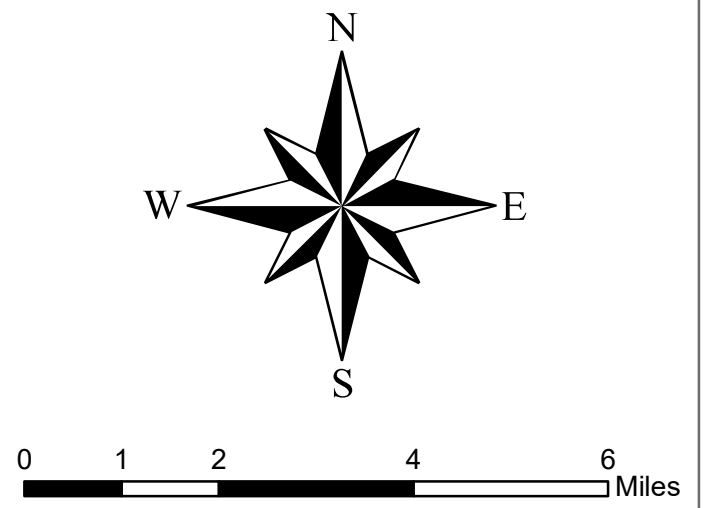


5-year/8-hour Flood Extents - PROPOSED (ALL PHASES)



Legend

- Flood Extents
- SHFR
- Flood Reduction Focus Area
- Existing Pond



Notes:
The existing versus proposed flood extents are represented for the 5-year/8-hour storm event.

Project:
South Howard
Flood Relief & Streetscape

Map Title:
5-year/8-hour Flood Extents
Comparison Existing vs. Proposed

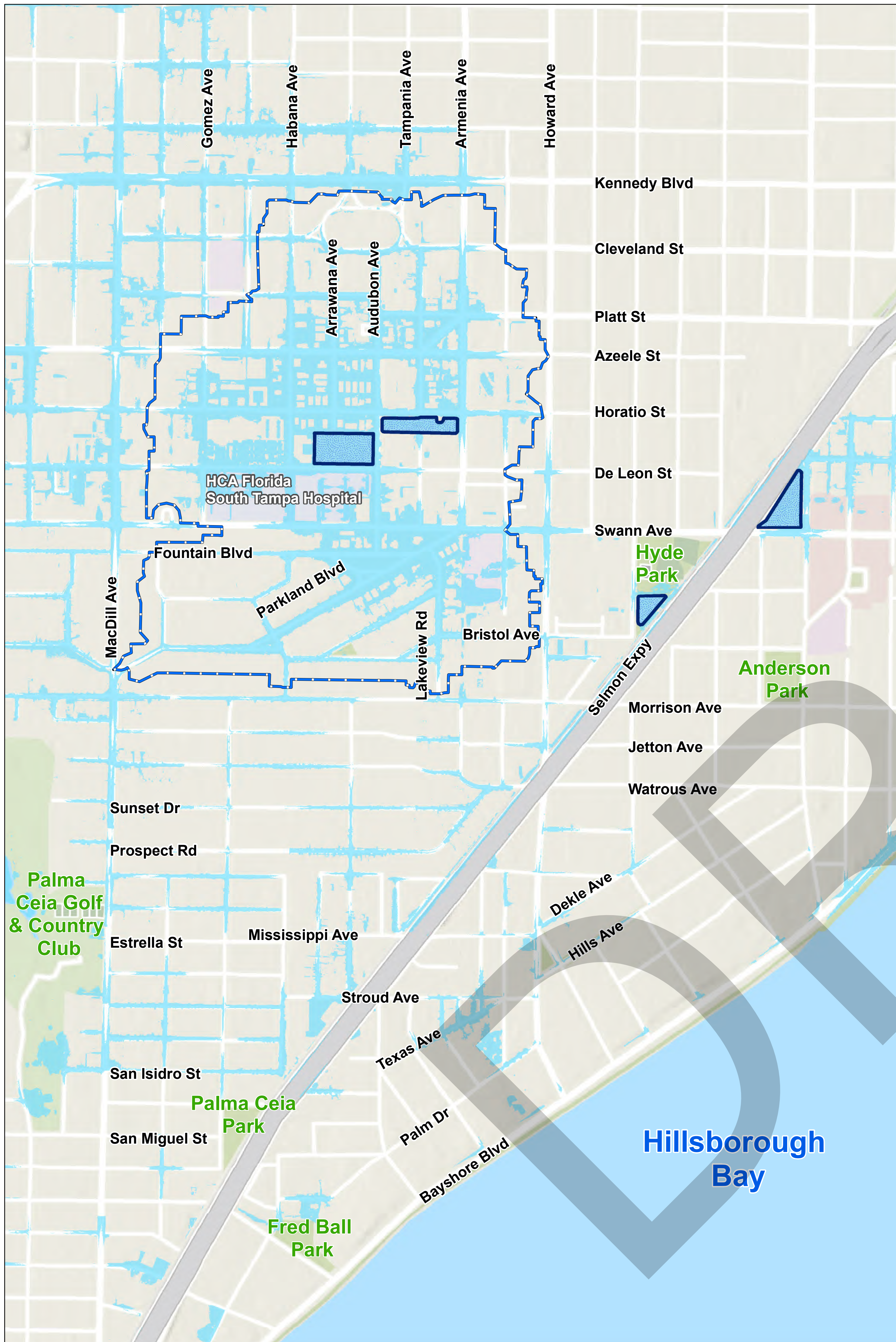
Date: January 30th, 2026

K.3 Flood Extent Comparison 10-year/24-hour

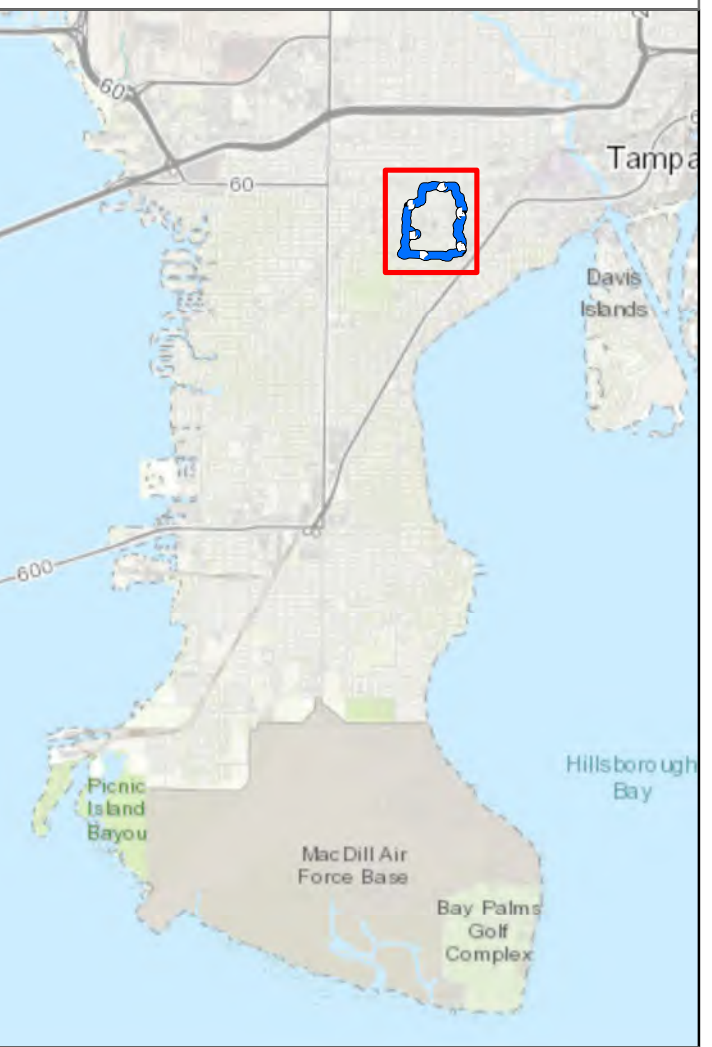
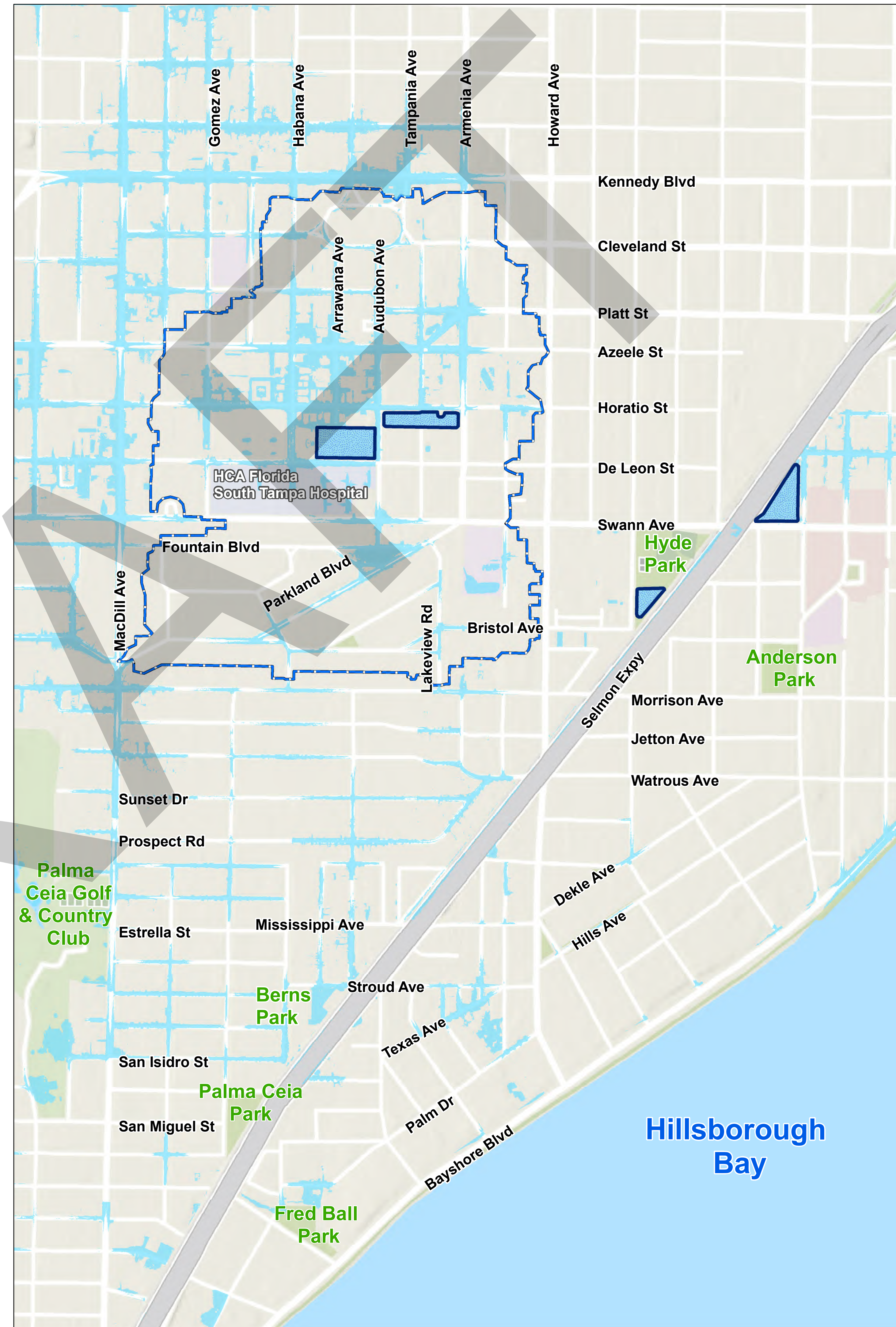
DRAFT



10-year/24-hour Flood Extents - EXISTING

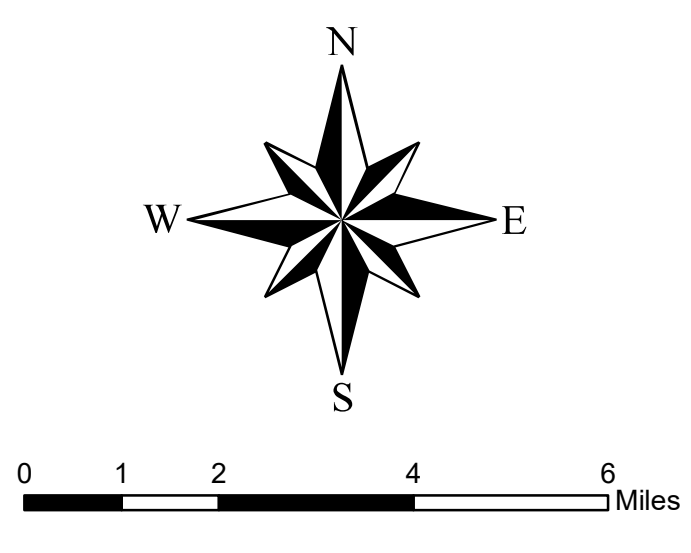


10-year/24-hour Flood Extents - PROPOSED (PHASE I)



Legend

- SHFR
- Flood Reduction Focus Area
- Existing Pond
- Flood Extents



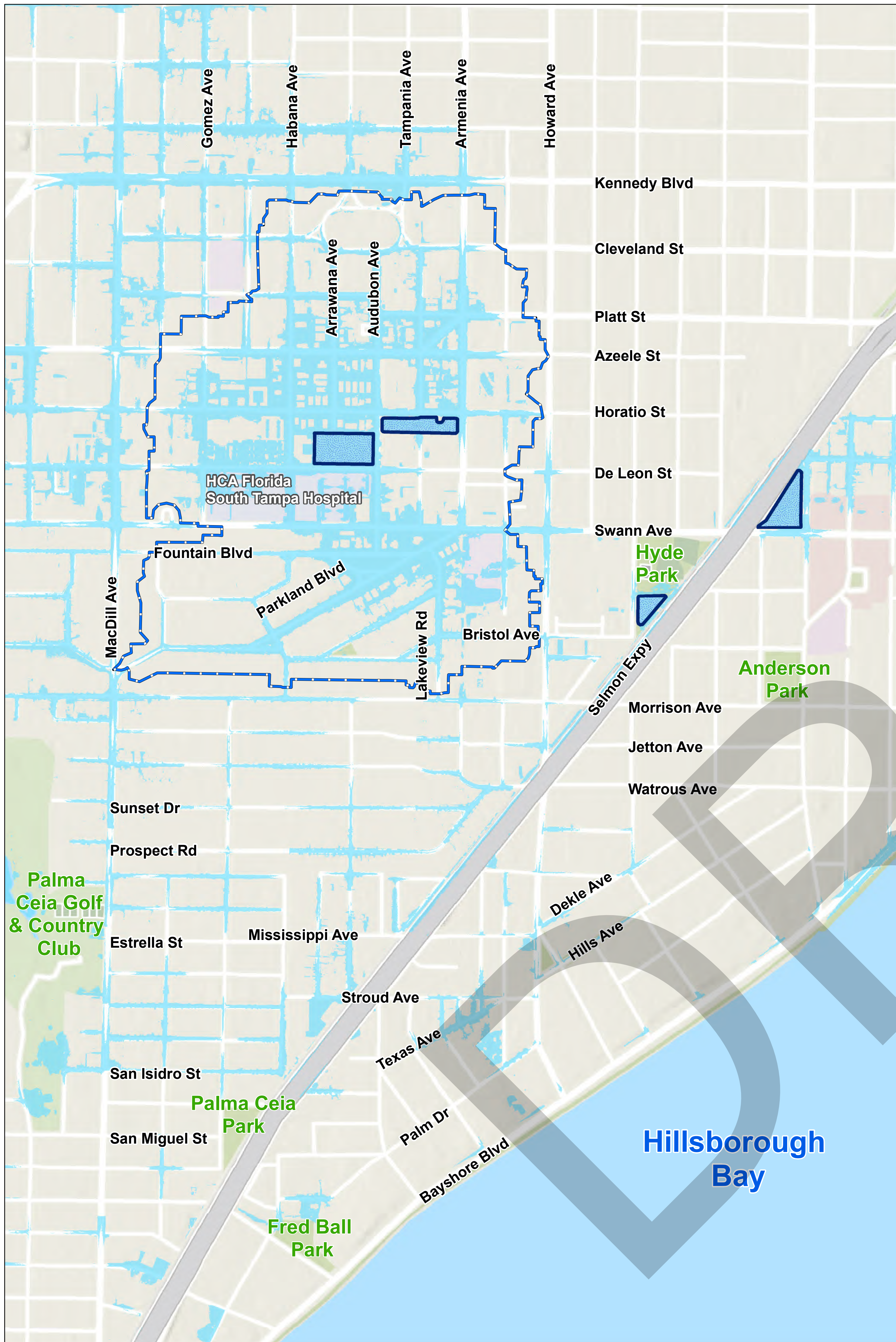
Notes:
The existing versus proposed flood extents are represented for the 10-year/24-hour storm event.

Project:
South Howard
Flood Relief & Streetscape

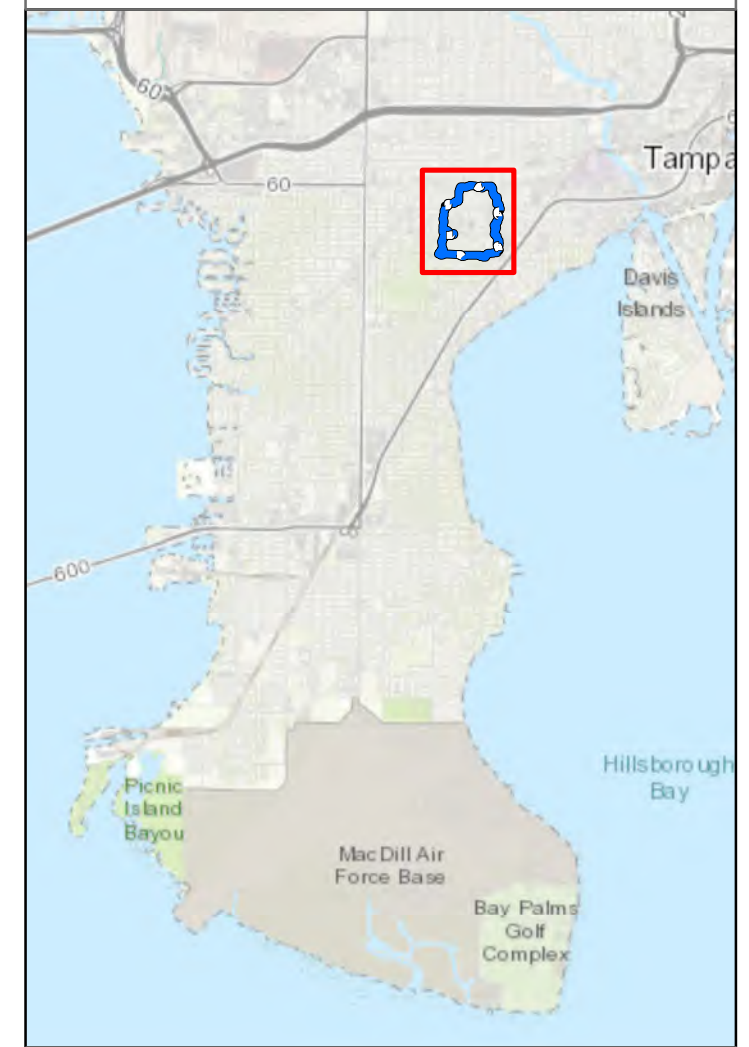
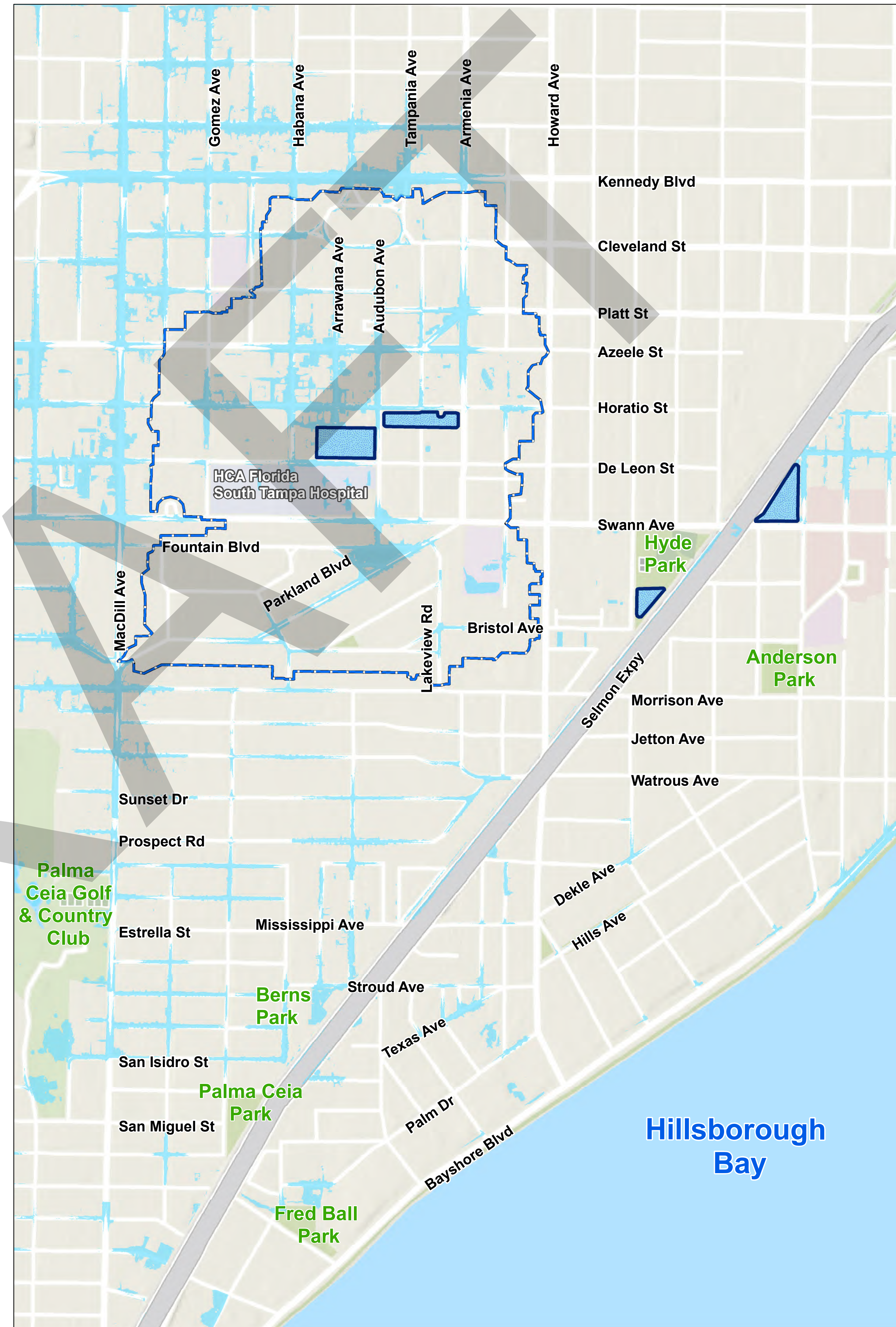
Map Title:
10-year/24-hour Flood Extents
Comparison Existing vs. Proposed

Date: January 30th, 2026

10-year/24-hour Flood Extents - EXISTING

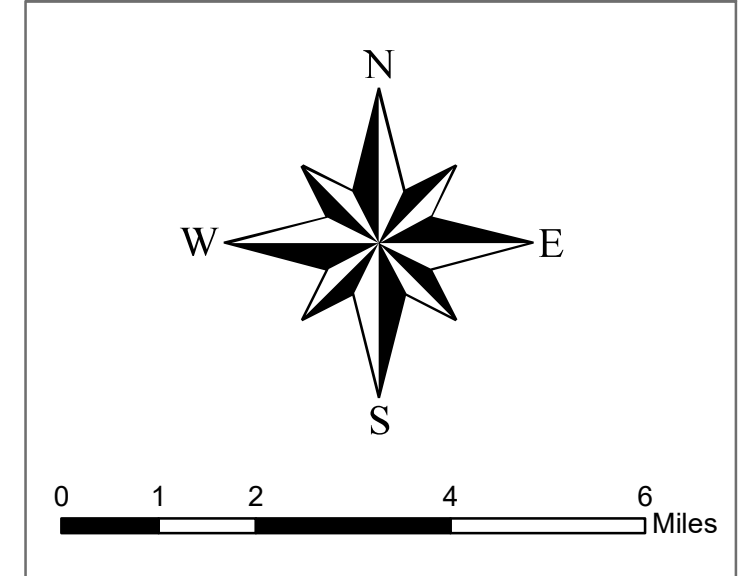


10-year/24-hour Flood Extents - PROPOSED (ALL PHASES)



Legend

- SHFR Flood Reduction Focus Area
- Existing Flood Extents
- Existing Pond



Notes:
The existing versus proposed flood extents are represented for the 10-year/24-hour storm event.

Project:
South Howard Flood Relief & Streetscape

Map Title:
10-year/24-hour Flood Extents Comparison Existing vs. Proposed

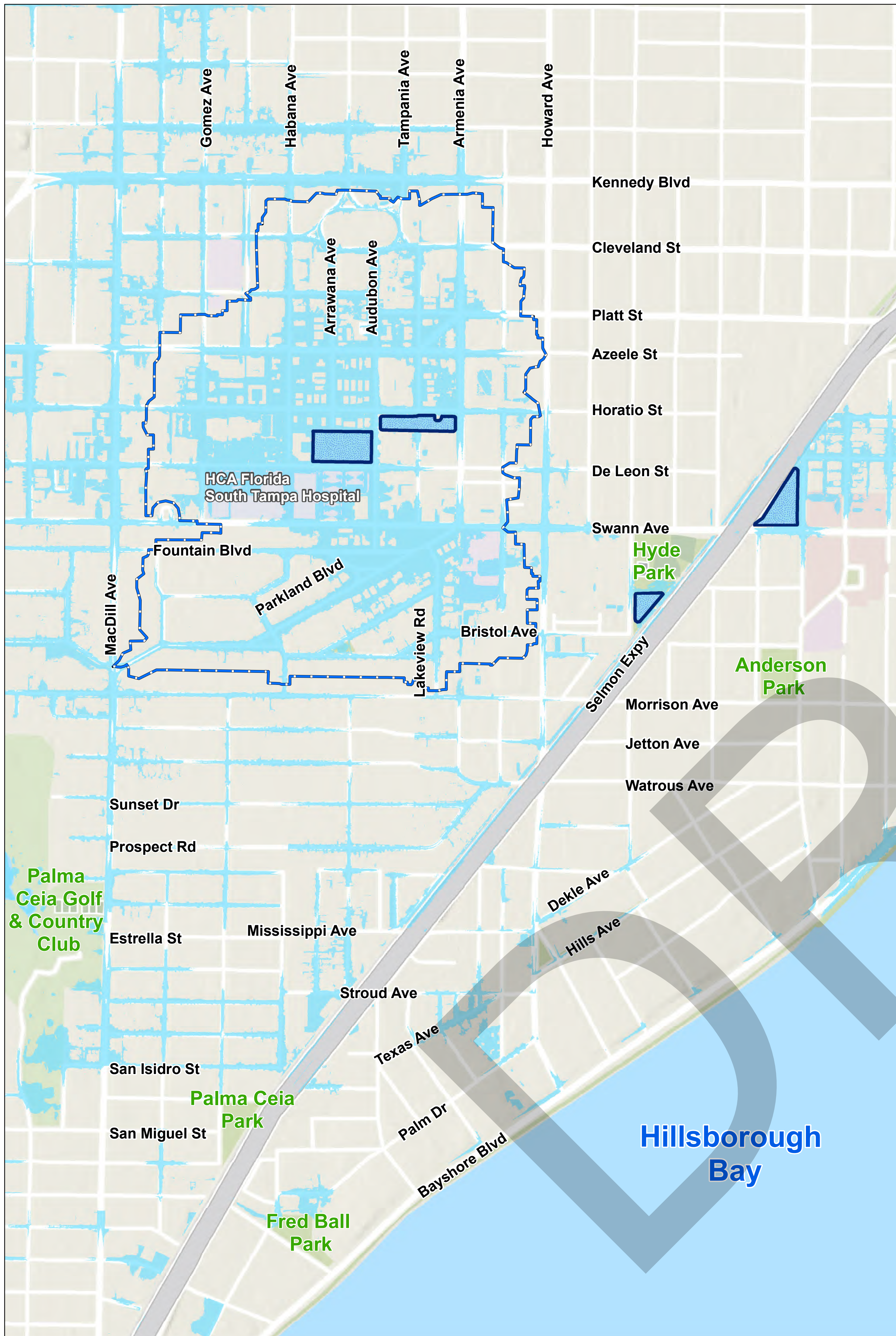
Date: January 30th, 2026

K.4 Flood Extent Comparison 25-year/24-hour

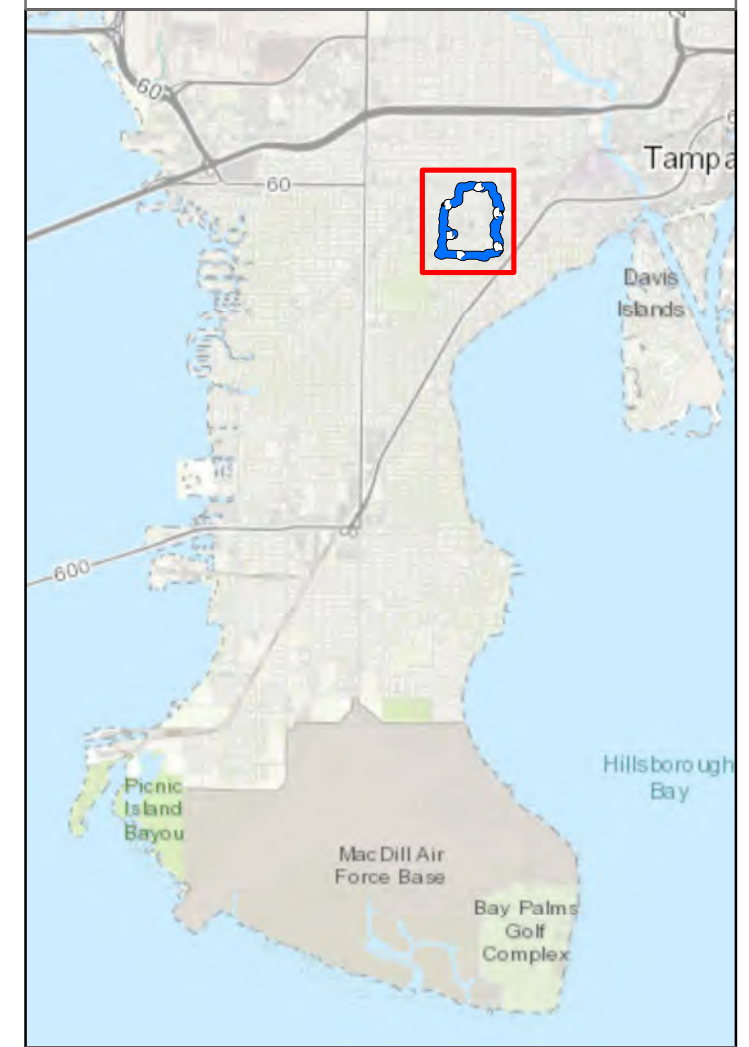
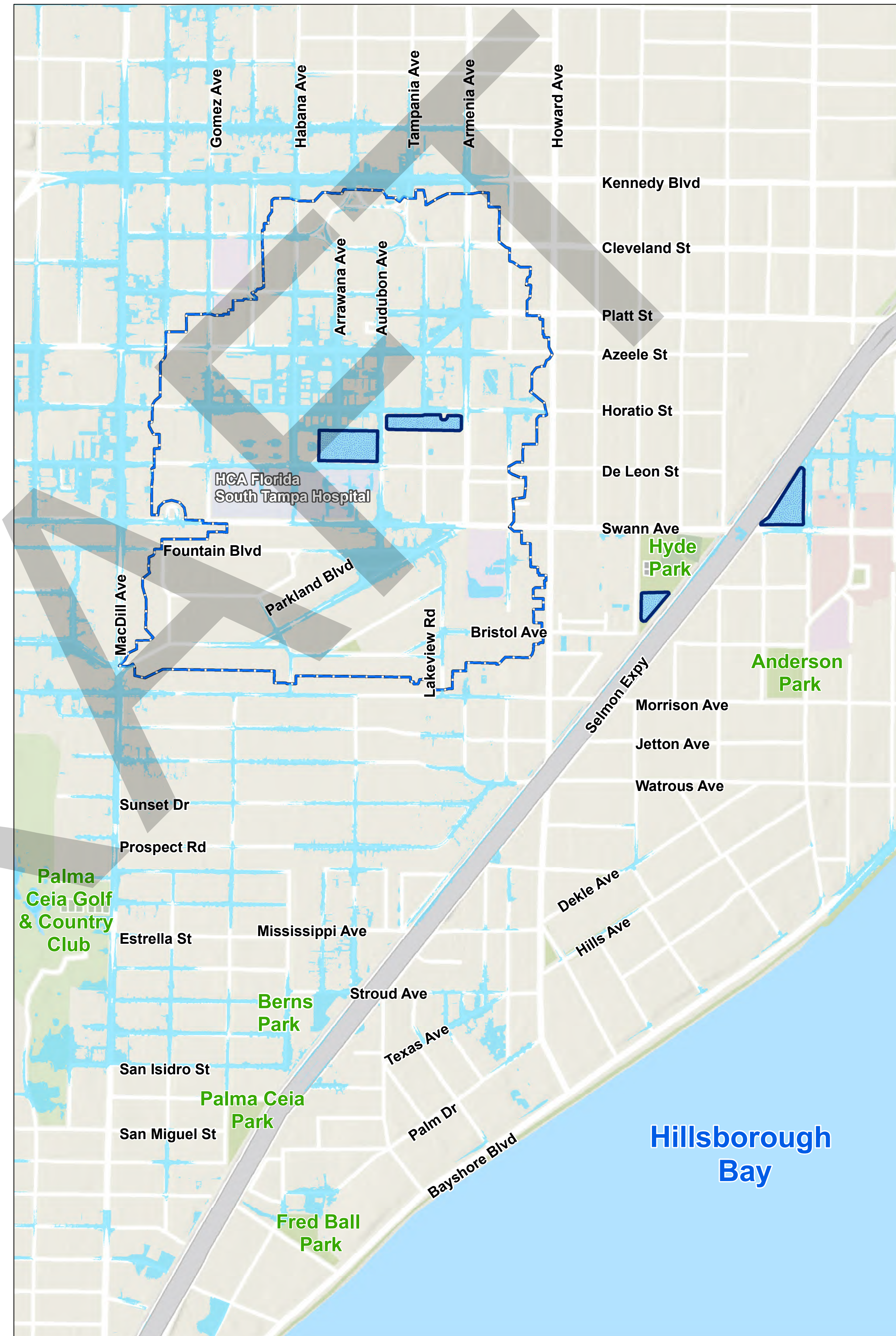
DRAFT



25-year/24-hour Flood Extents - EXISTING



25-year/24-hour Flood Extents - PROPOSED (PHASE I)



Legend

- SHFR
- Flood Reduction Focus Area
- Existing Pond
- Flood Extents

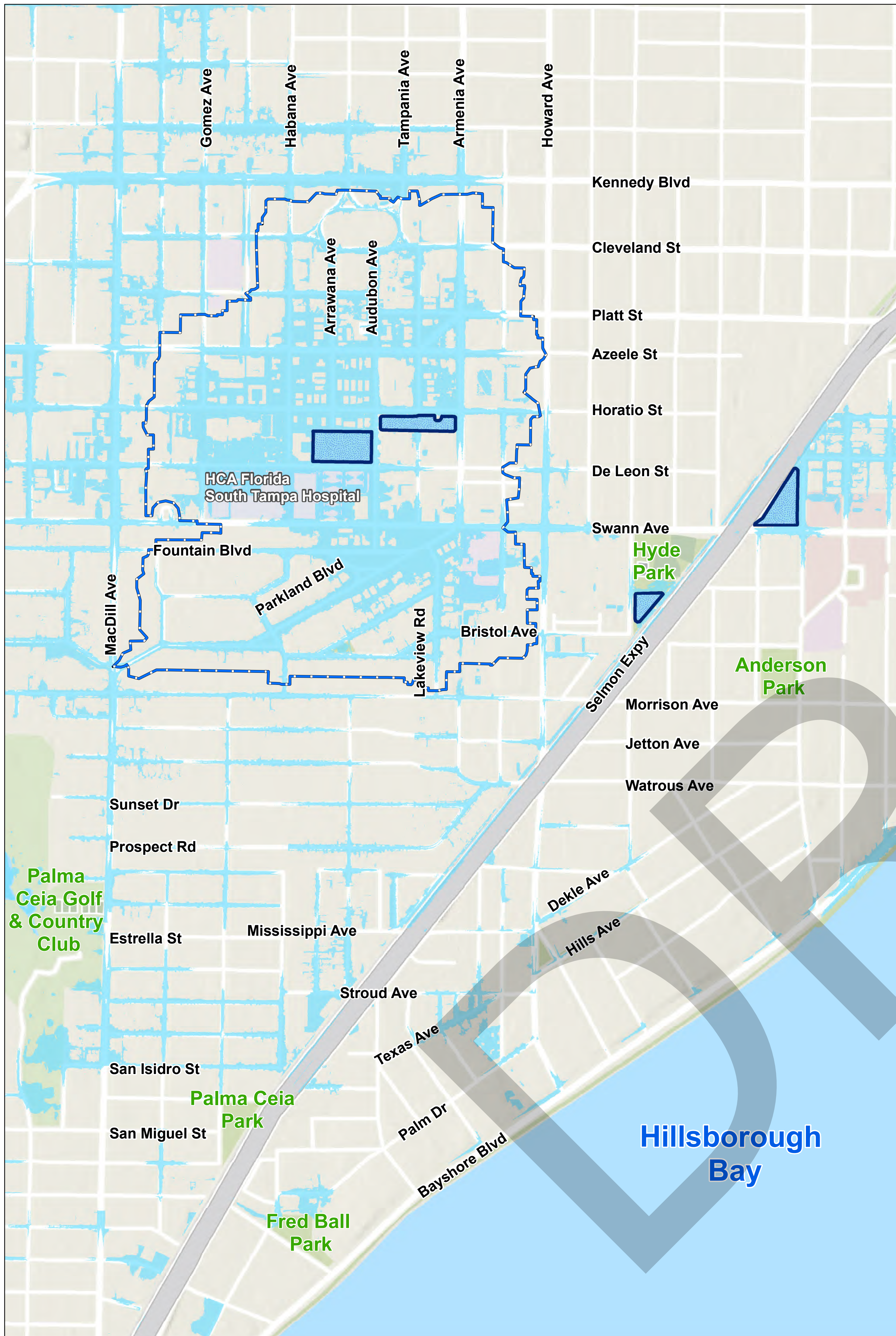
Notes:
The existing versus proposed flood extents are represented for the 25-year/24-hour storm event.

Project:
South Howard Flood Relief & Streetscape

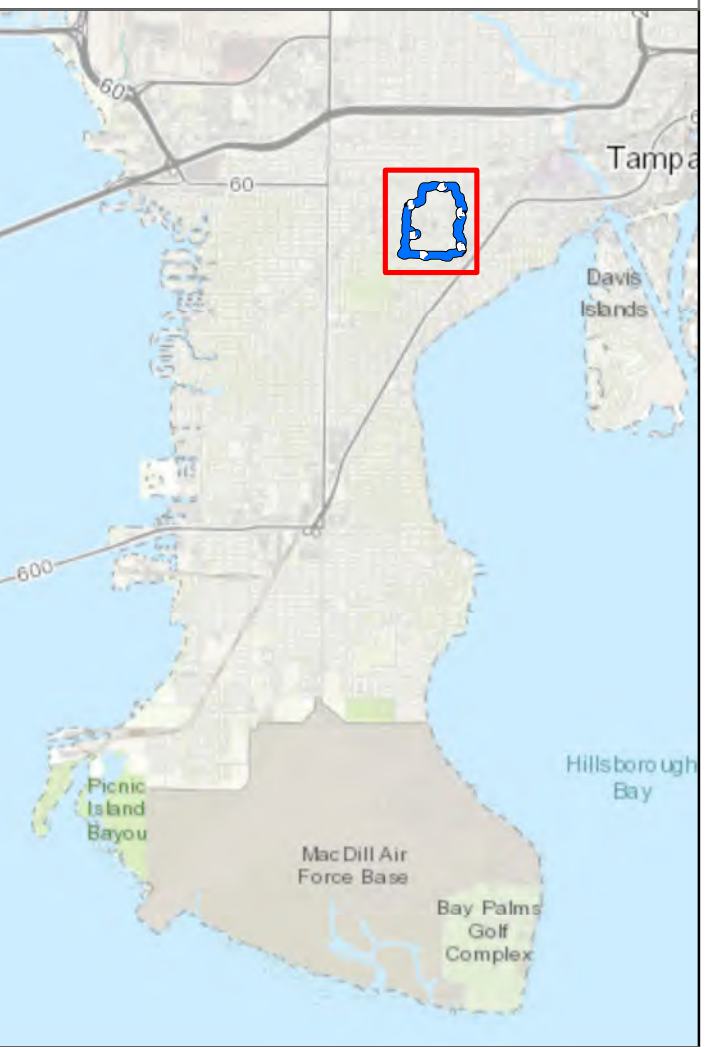
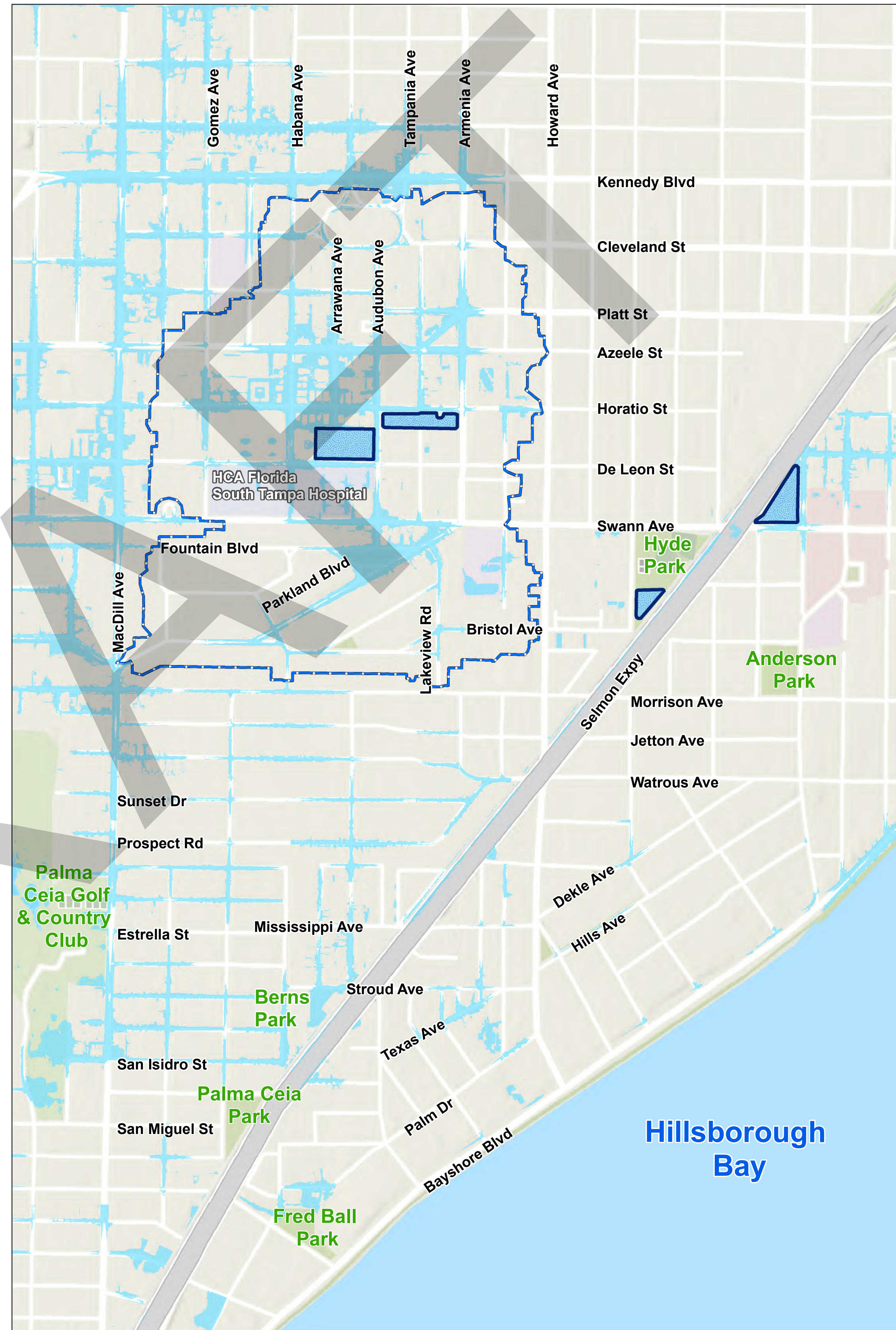
Map Title:
25-year/24-hour Flood Extents Comparison Existing vs. Proposed

Date: January 30th, 2026

25-year/24-hour Flood Extents - EXISTING

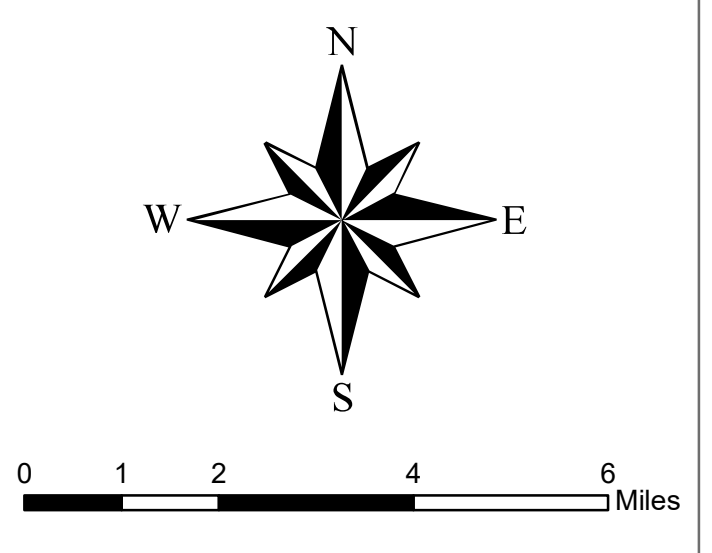


25-year/24-hour Flood Extents - PROPOSED (ALL PHASES)



Legend

- SHFR
- Flood Reduction Focus Area
- Existing Pond
- Flood Extents



Notes:
The existing versus proposed flood extents are represented for the 25-year/24-hour storm event.

Project:
South Howard
Flood Relief & Streetscape

Map Title:
25-year/24-hour Flood Extents
Comparison Existing vs. Proposed

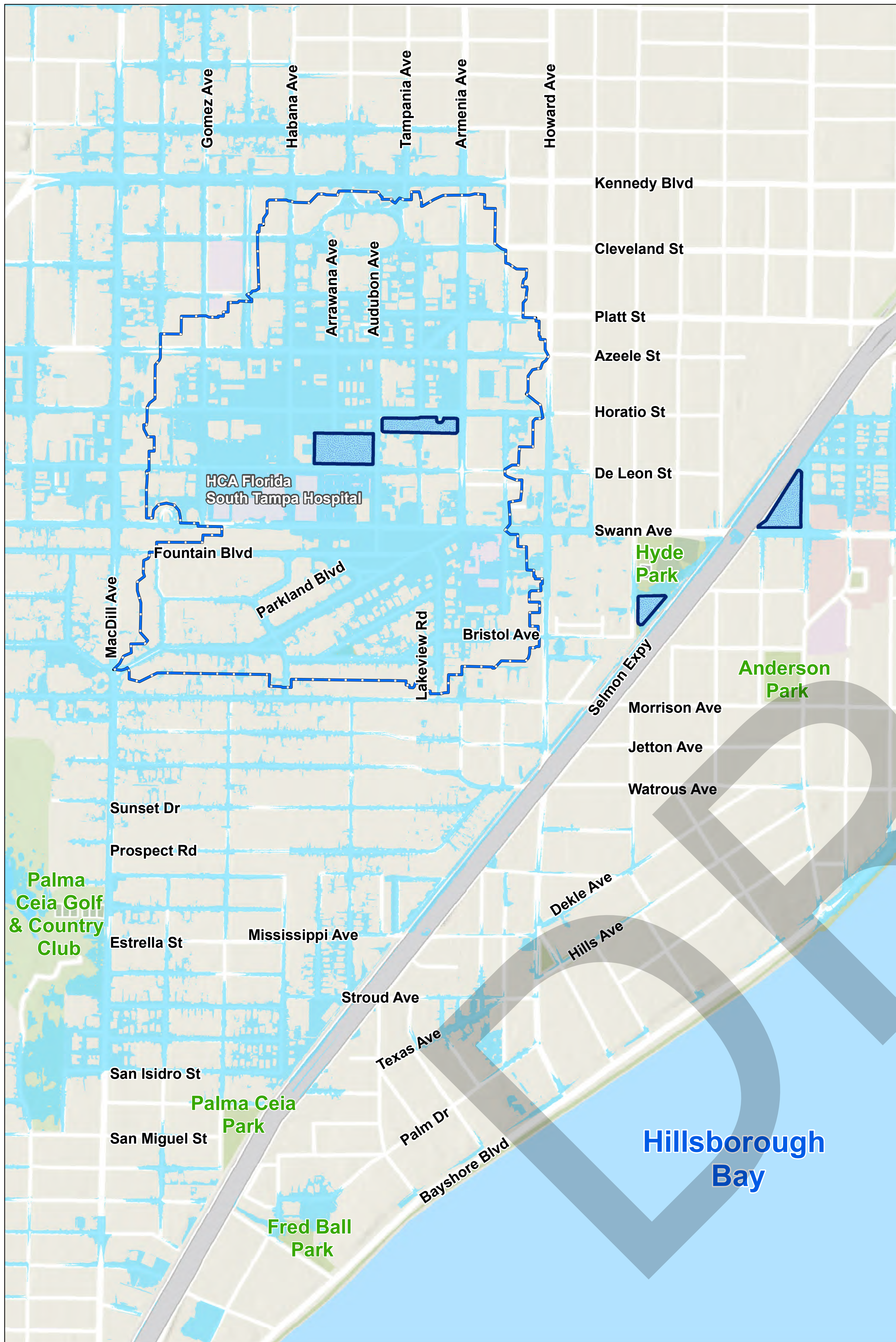
Date: January 30th, 2026

K.5 Flood Extent Comparison 100-year/24-hour

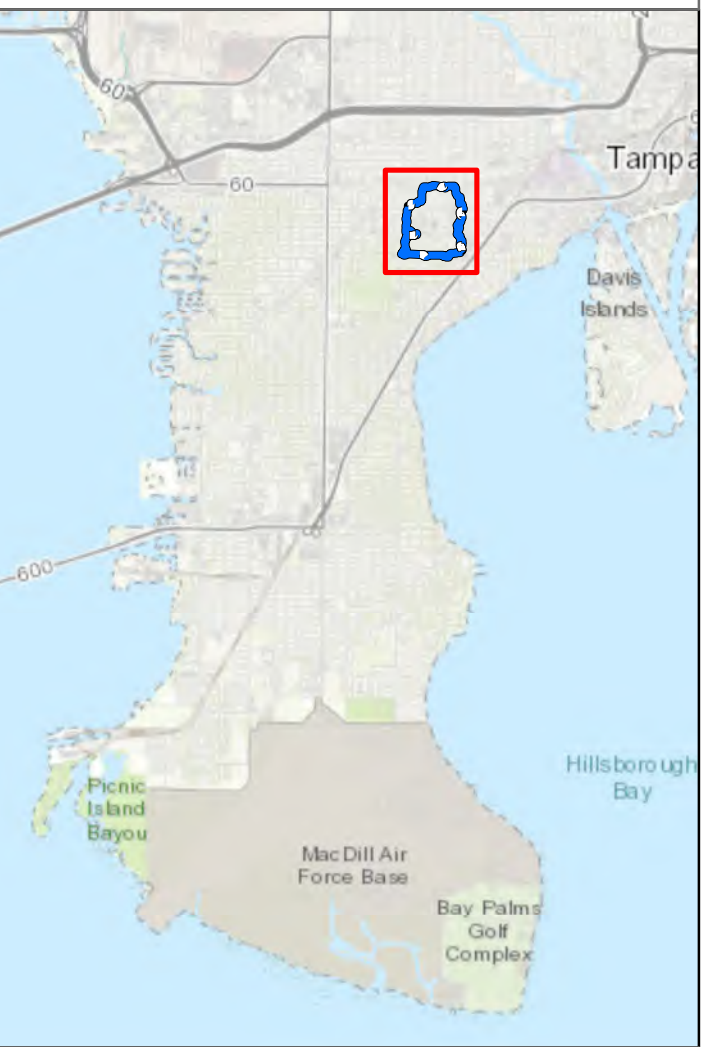
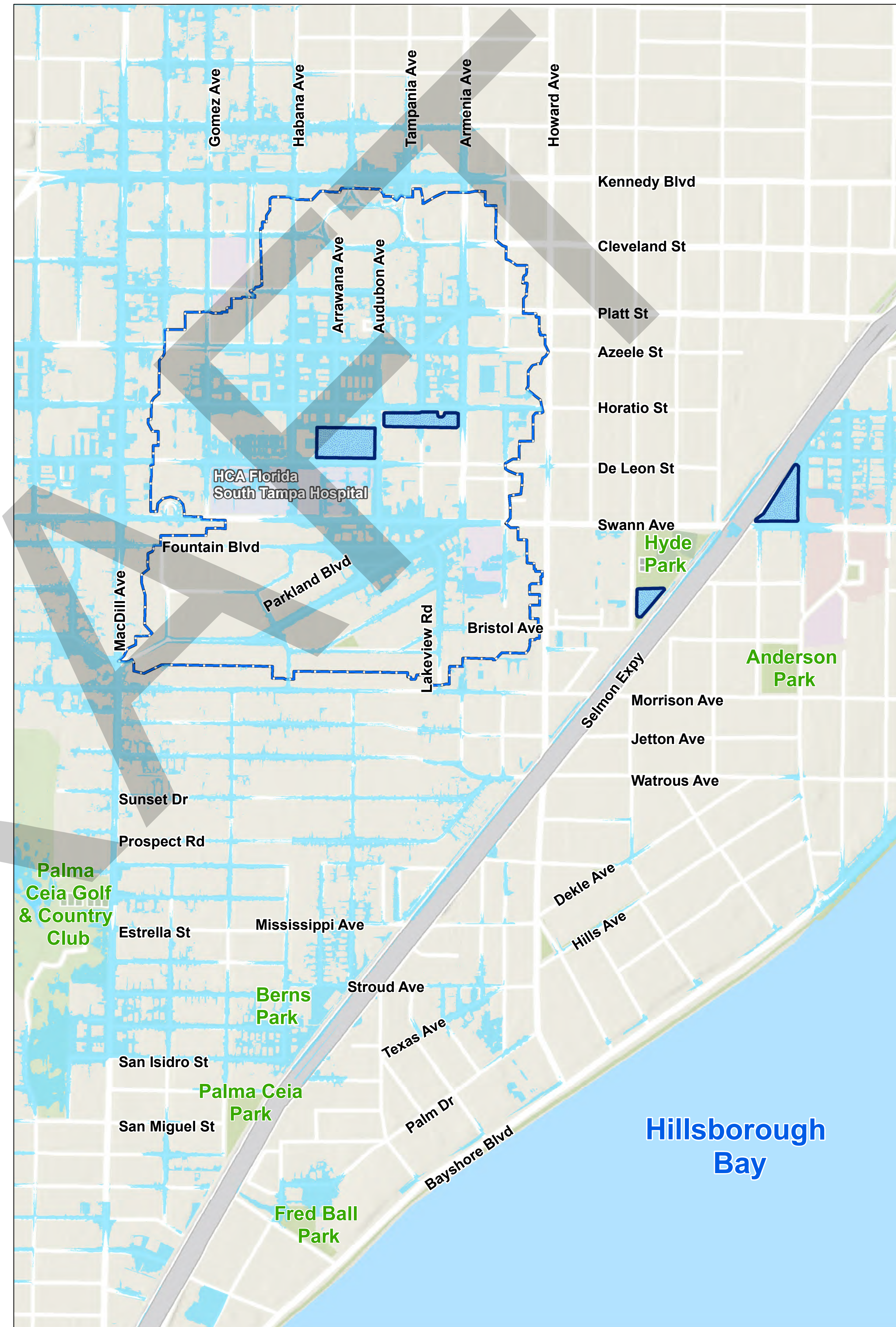
DRAFT



100-year/24-hour Flood Extents - EXISTING

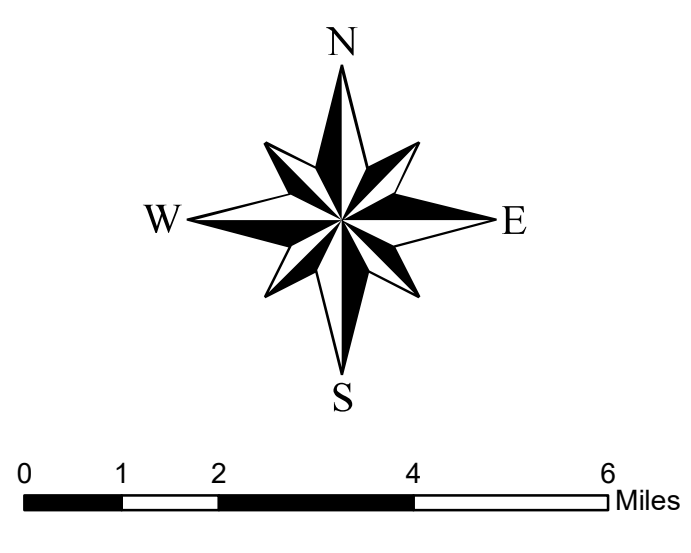


100-year/24-hour Flood Extents - PROPOSED (PHASE I)



Legend

- SHFR Flood Reduction Focus Area
- Existing Pond
- Flood Extents



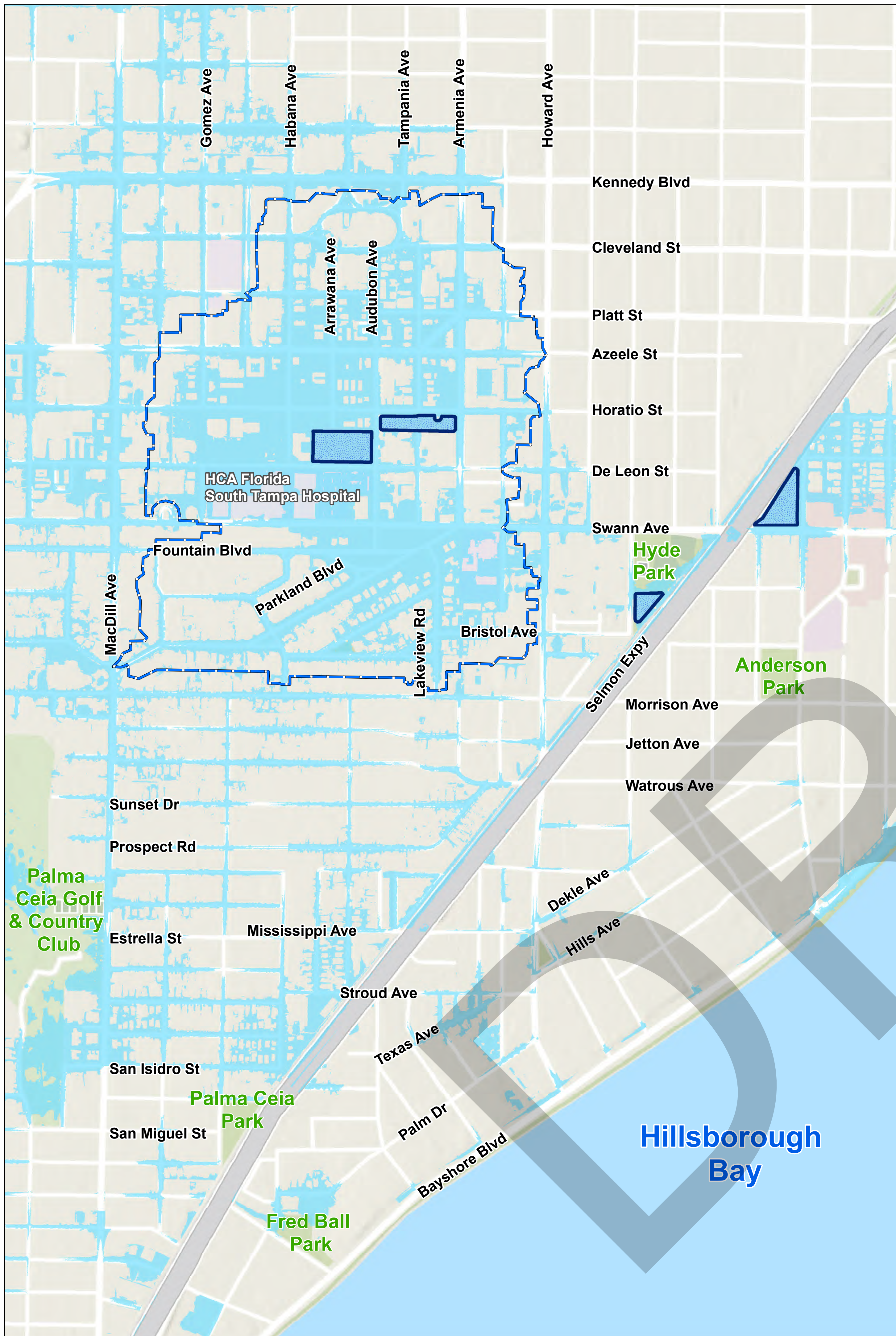
Notes:
The existing versus proposed flood extents are represented for the 100-year/24-hour storm event.

Project:
South Howard Flood Relief & Streetscape

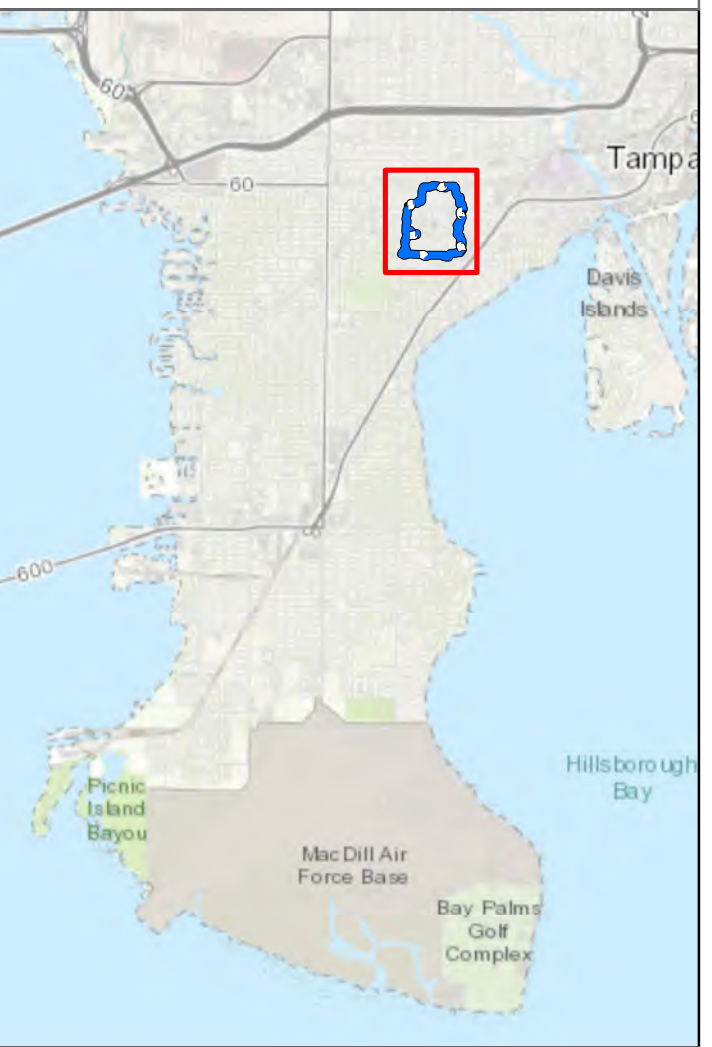
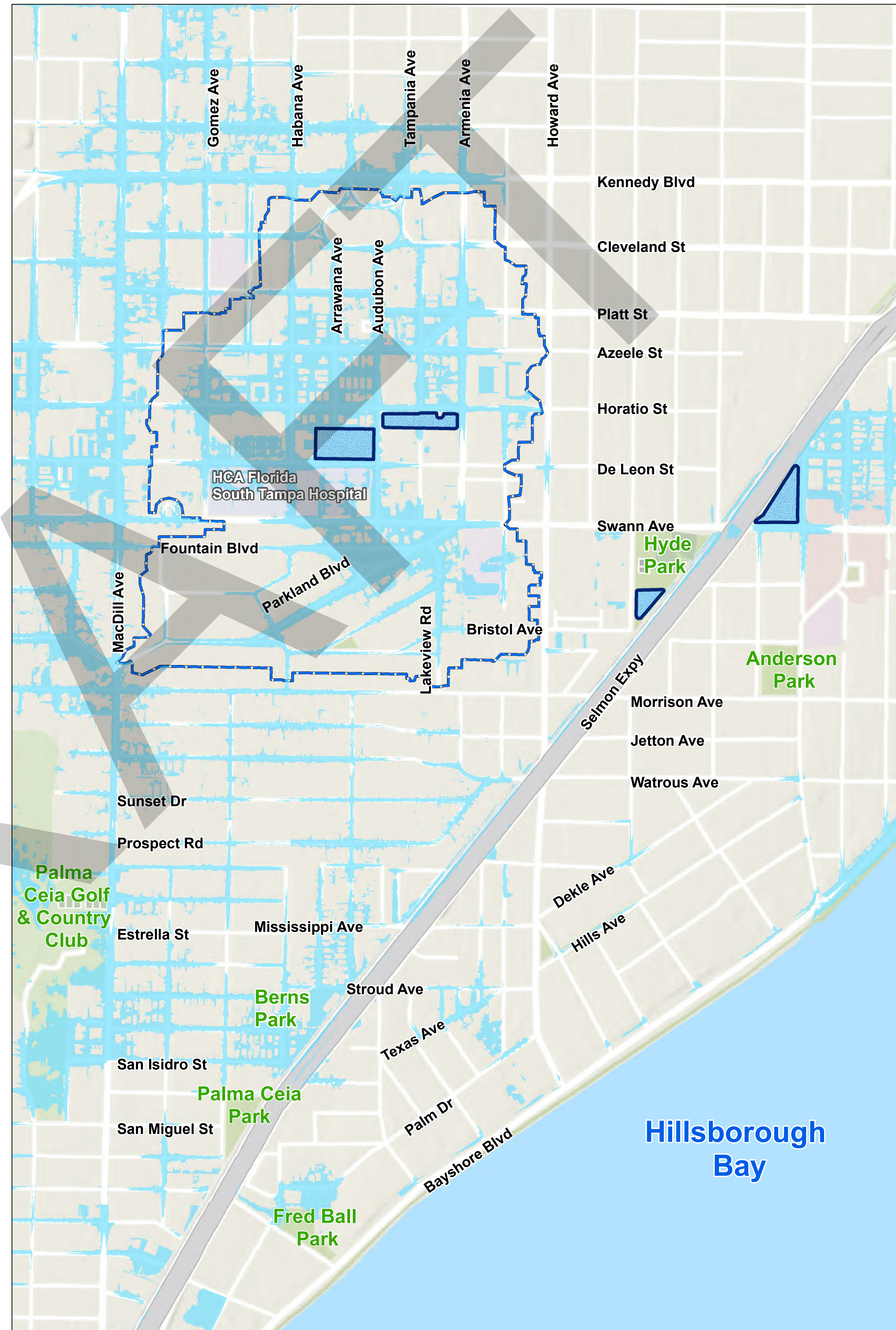
Map Title:
100-year/24-hour Flood Extents Comparison Existing vs. Proposed

Date: January 30th, 2026

100-year/24-hour Flood Extents - EXISTING

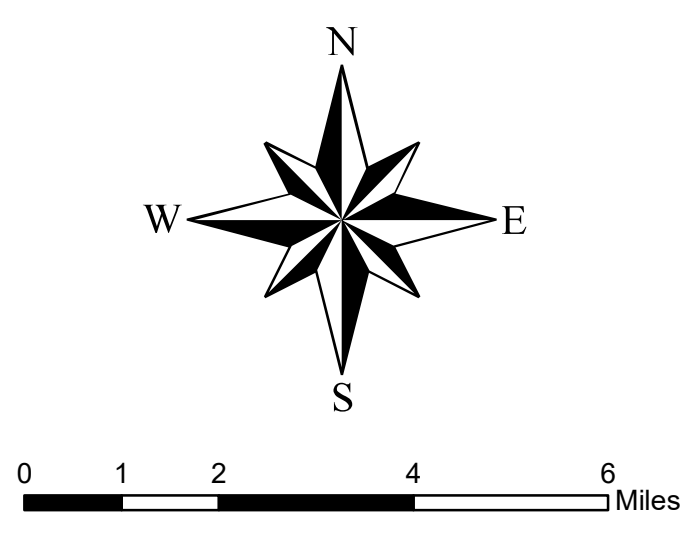


100-year/24-hour Flood Extents - PROPOSED (ALL PHASES)



Legend

- SHFR Flood Reduction Focus Area
- Existing Flood Extents
- Flood Reduction Focus Area
- Existing Pond



Notes:
The existing versus proposed flood extents are represented for the 100-year/24-hour storm event.

Project:
South Howard Flood Relief & Streetscape

Map Title:
100-year/24-hour Flood Extents Comparison Existing vs. Proposed

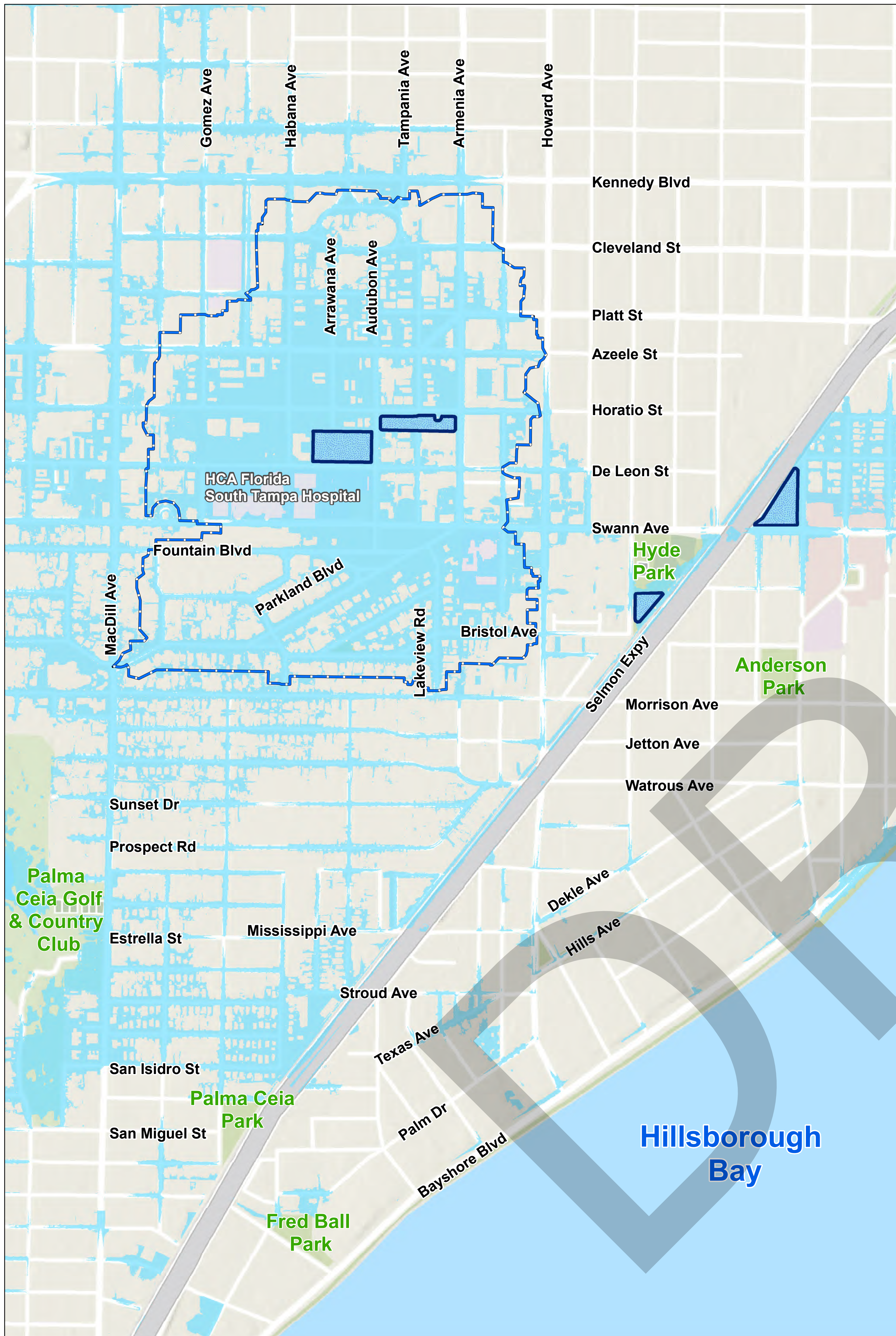
Date: January 30th, 2026

K.6 Flood Extent Comparison Hurricane Milton

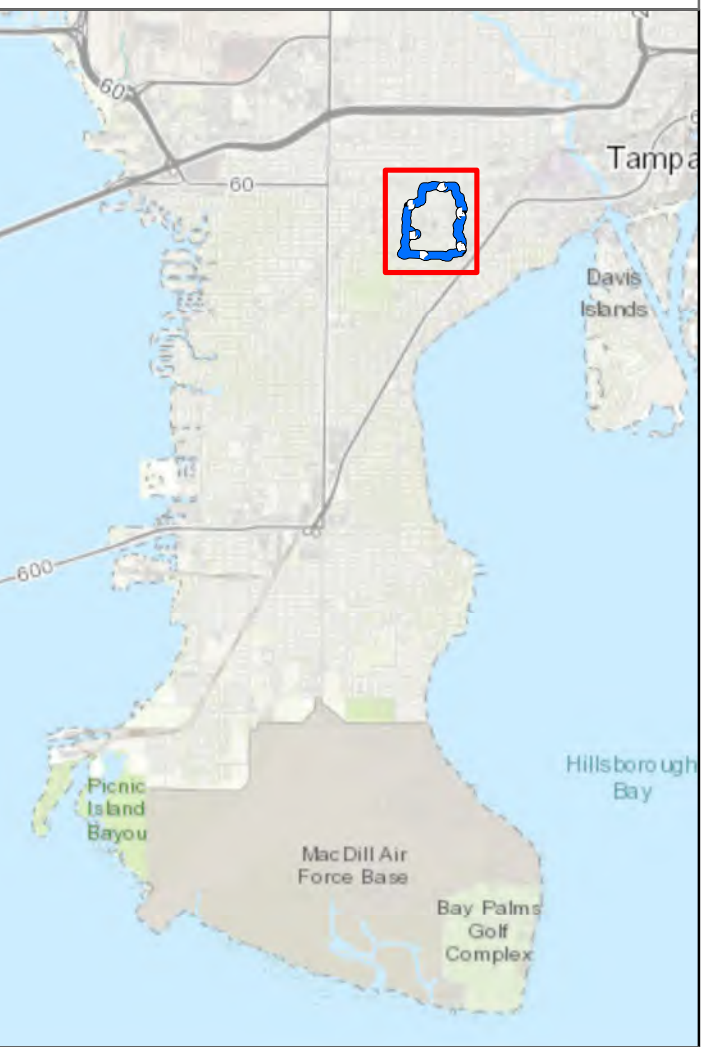
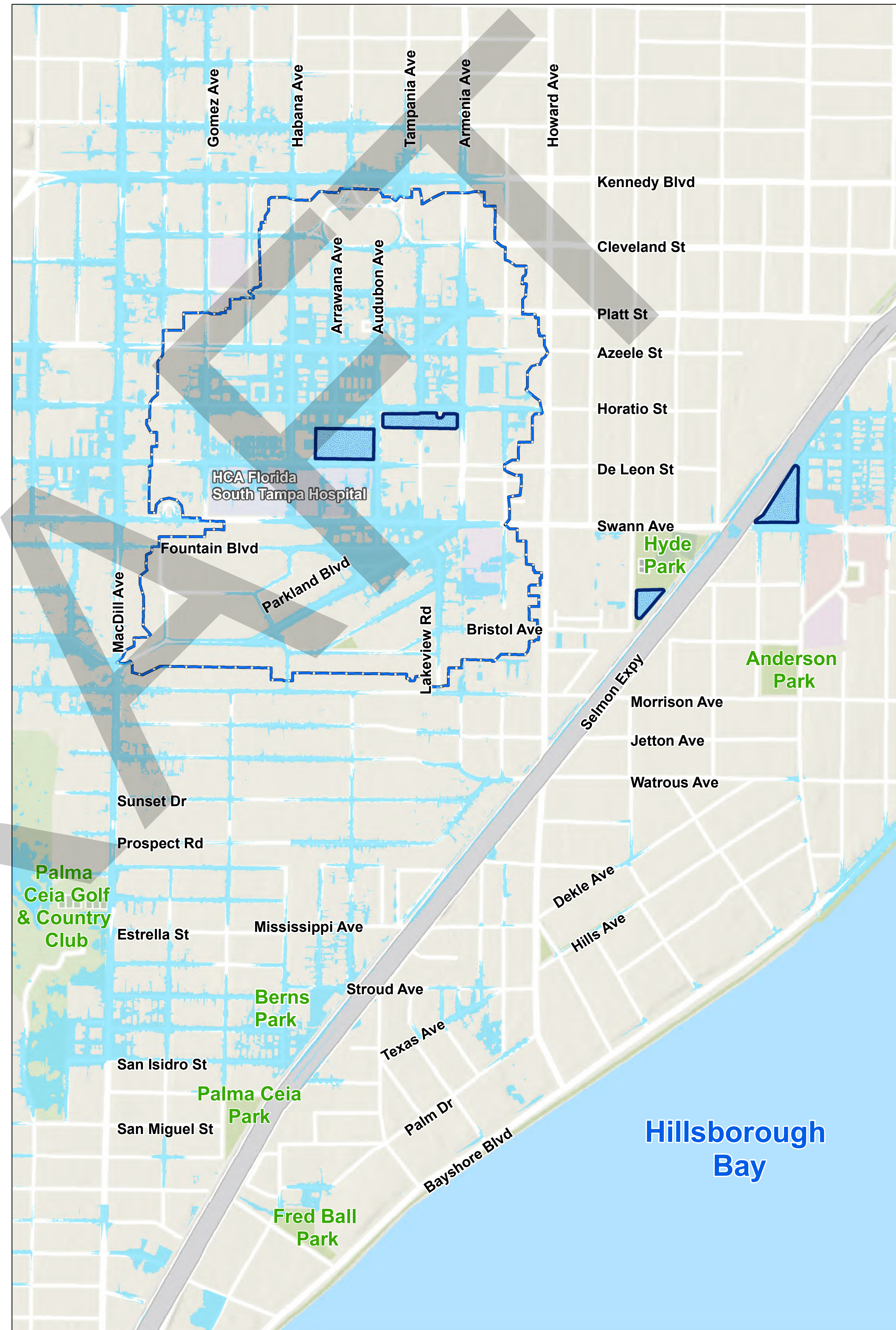
DRAFT



Hurricane Milton Flood Extents - EXISTING




Hurricane Milton Flood Extents - PROPOSED (PHASE I)



Legend

- SHFR
- Flood Reduction Focus Area
- Existing Pond
- Flood Extents



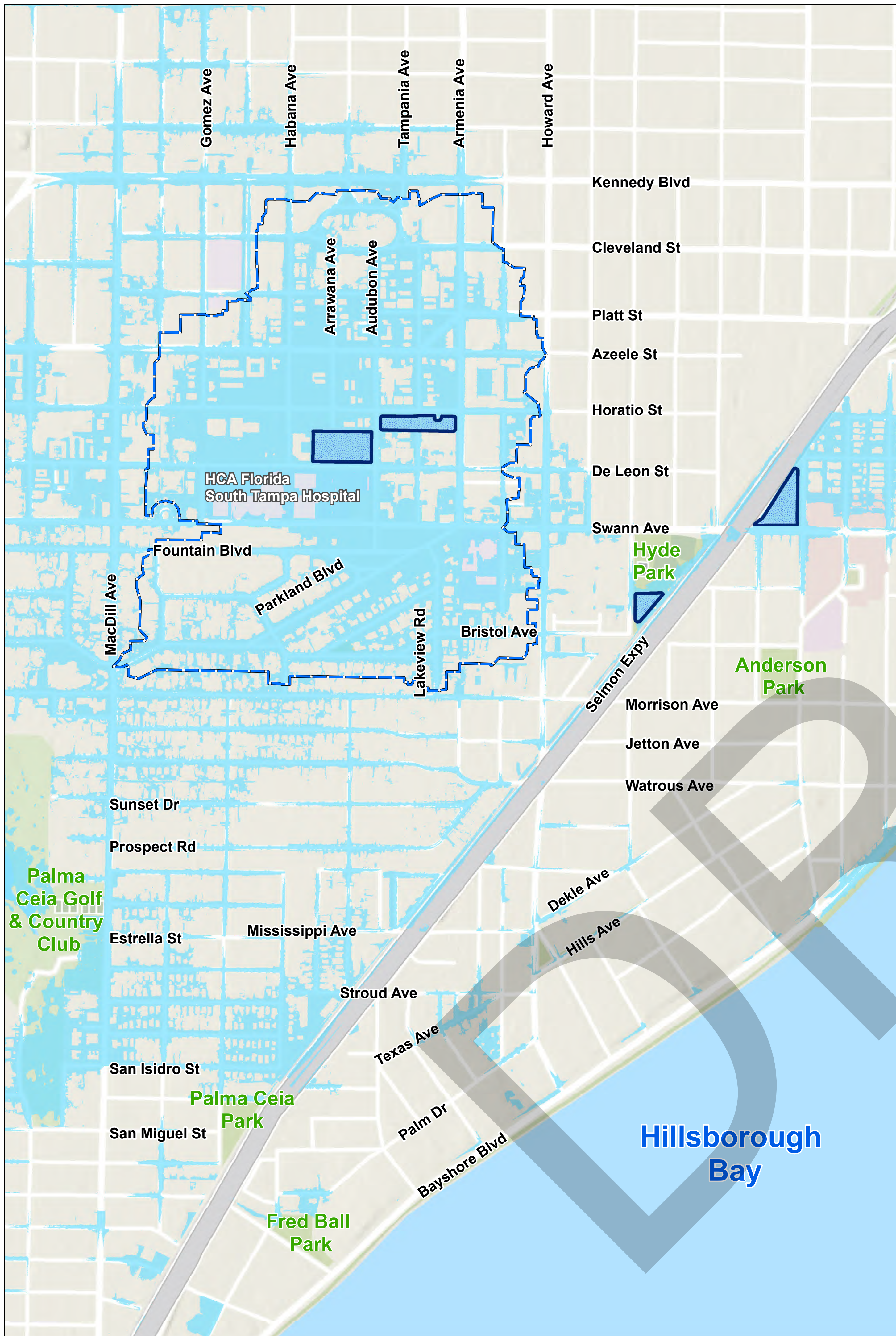
Notes:
The existing versus proposed flood extents are represented for Hurricane Milton.

Project:
South Howard
Flood Relief & Streetscape

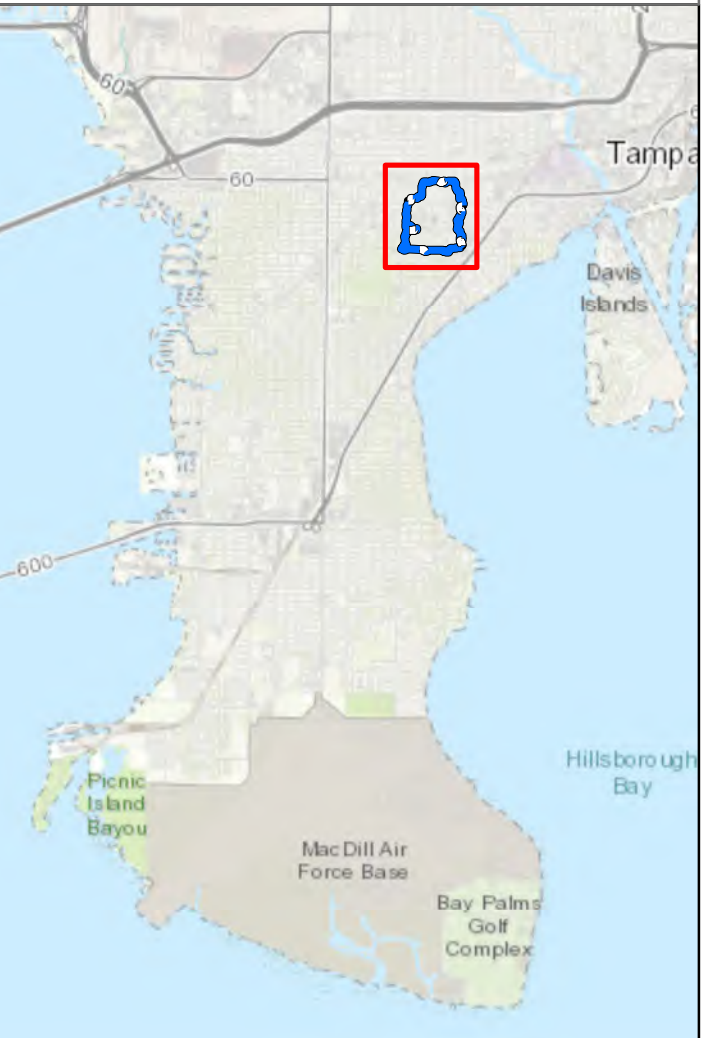
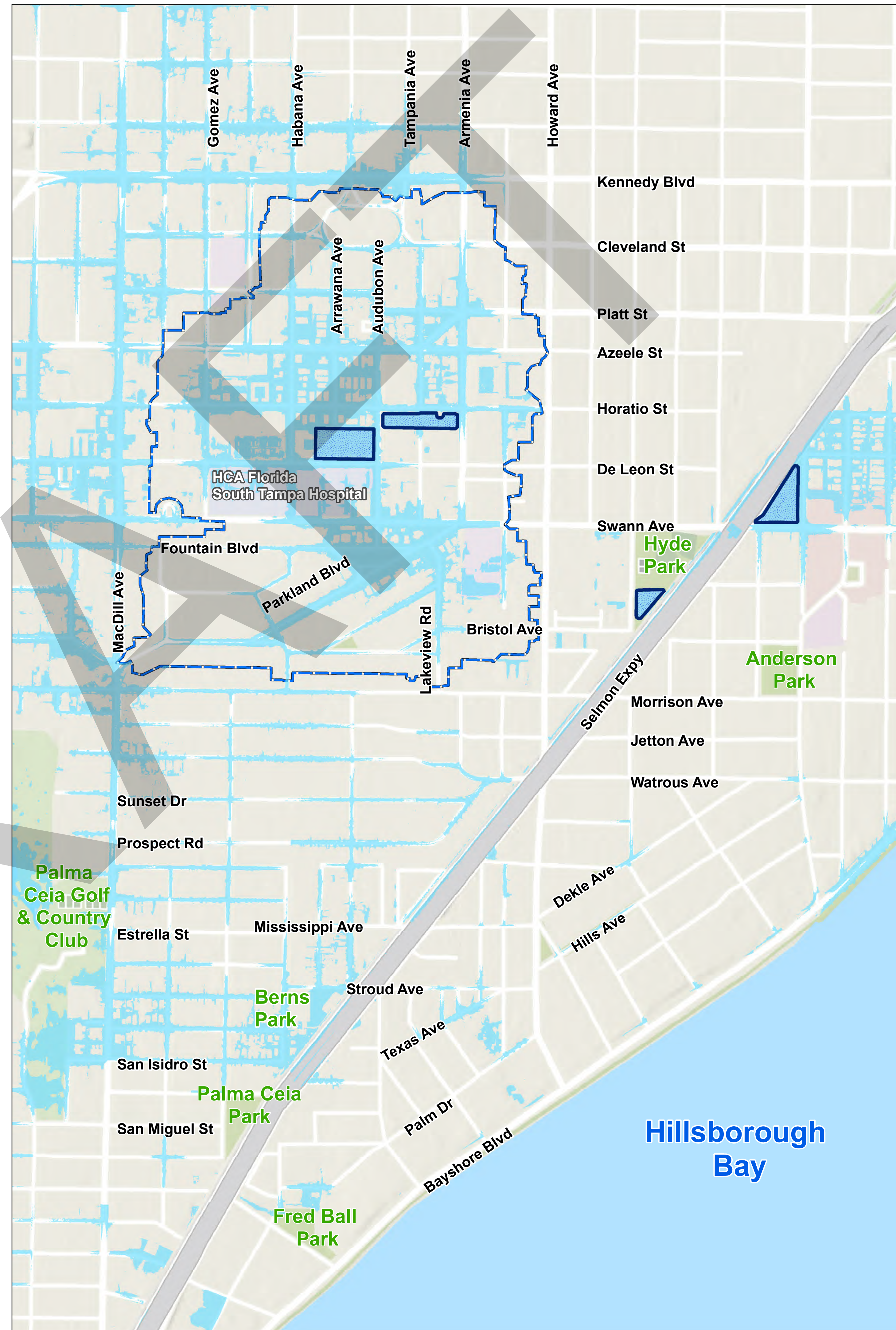
Map Title:
Hurricane Milton Flood Extents
Comparison Existing vs. Proposed

Date: January 30th, 2026

Hurricane Milton Flood Extents - EXISTING

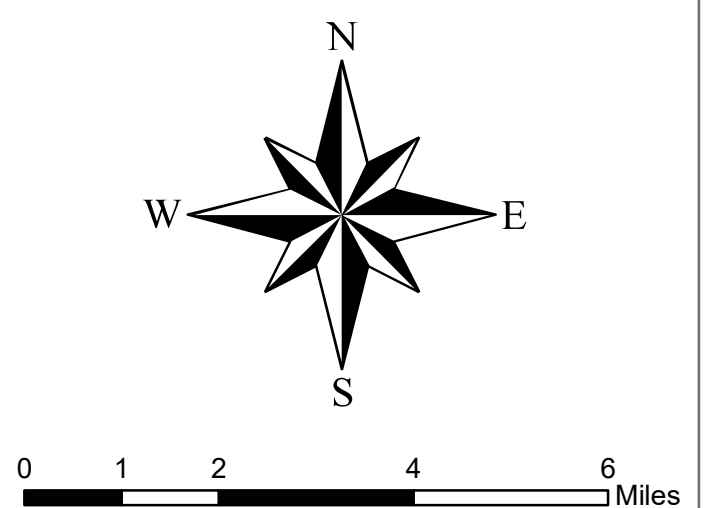


Hurricane Milton Flood Extents - PROPOSED (ALL PHASES)



Legend

- SHFR
- Flood Reduction Focus Area
- Existing Pond
- Flood Extents



Notes:
The existing versus proposed flood extents are represented for Hurricane Milton.

Project:
South Howard
Flood Relief & Streetscape

Map Title:
Hurricane Milton Flood Extents
Comparison Existing vs. Proposed

Date: January 30th, 2026