

Appendix R. Historical Stormwater Inventory Data

DRAFT



R.1 South West Tampa Drainage District Primary Drainage Facilities

DRAFT

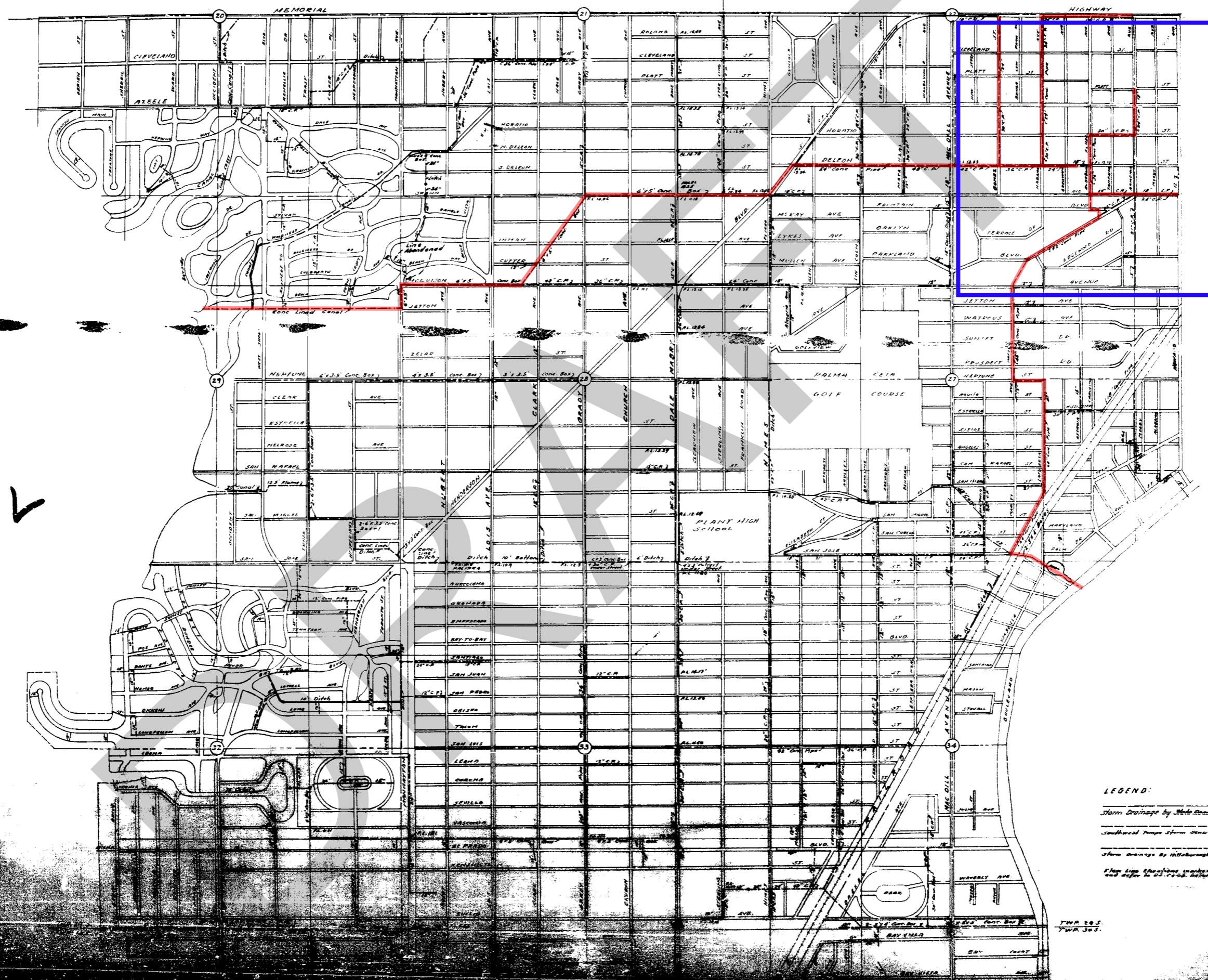


R.2 1954 Map of Drainage Facilities, in Place, for Interbay Area – City of Tampa

DRAFT



15.2



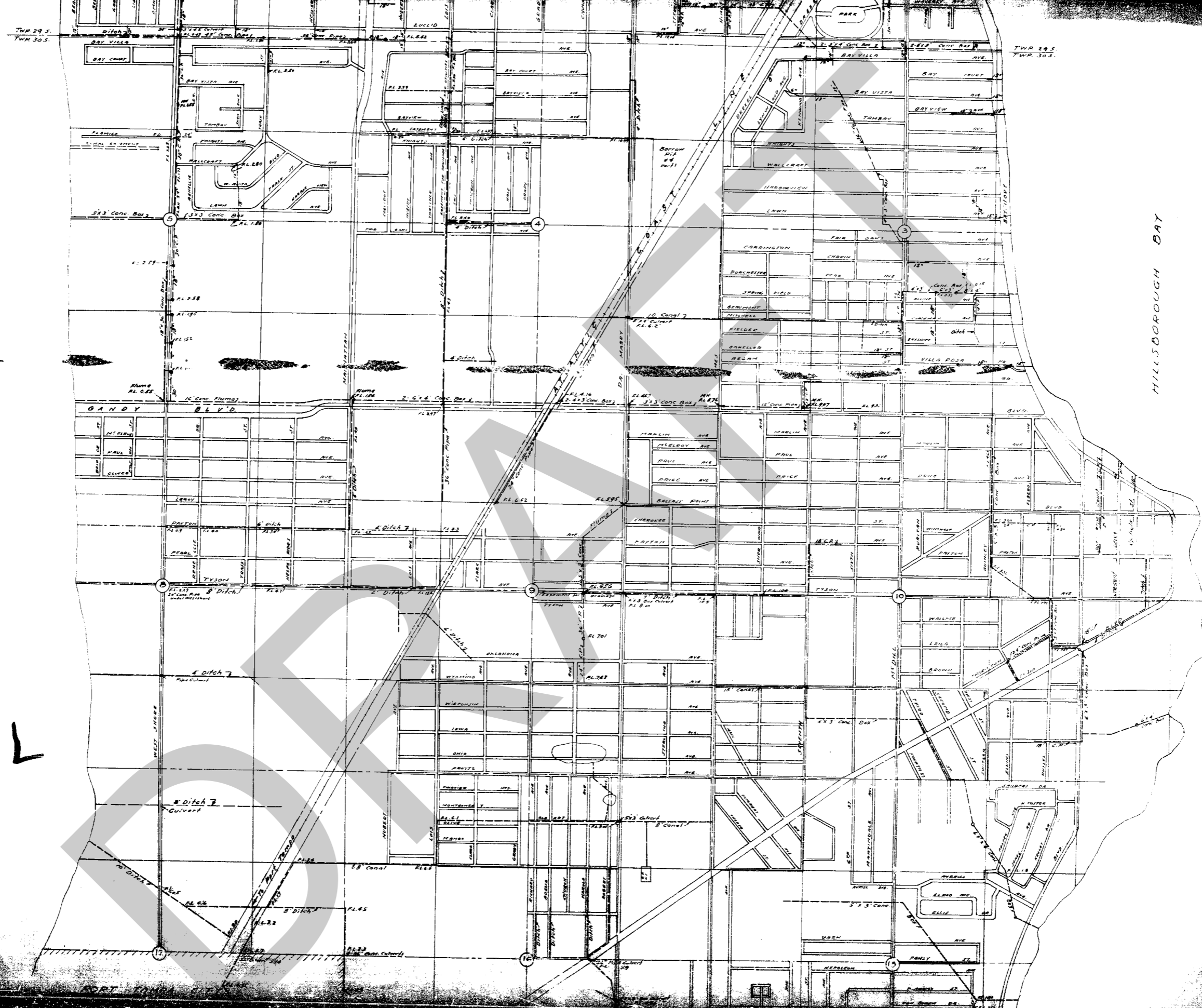
LEGEND:
Storm Drainage by State Road Department
Southward Taper Storm Sewer Drainage District
Storm Drainage by Hitchcock Study
Flag Line Elevations marked with 'A' and refer to 25.750 datum

TWP 28 S
TWR 30 E

15-L

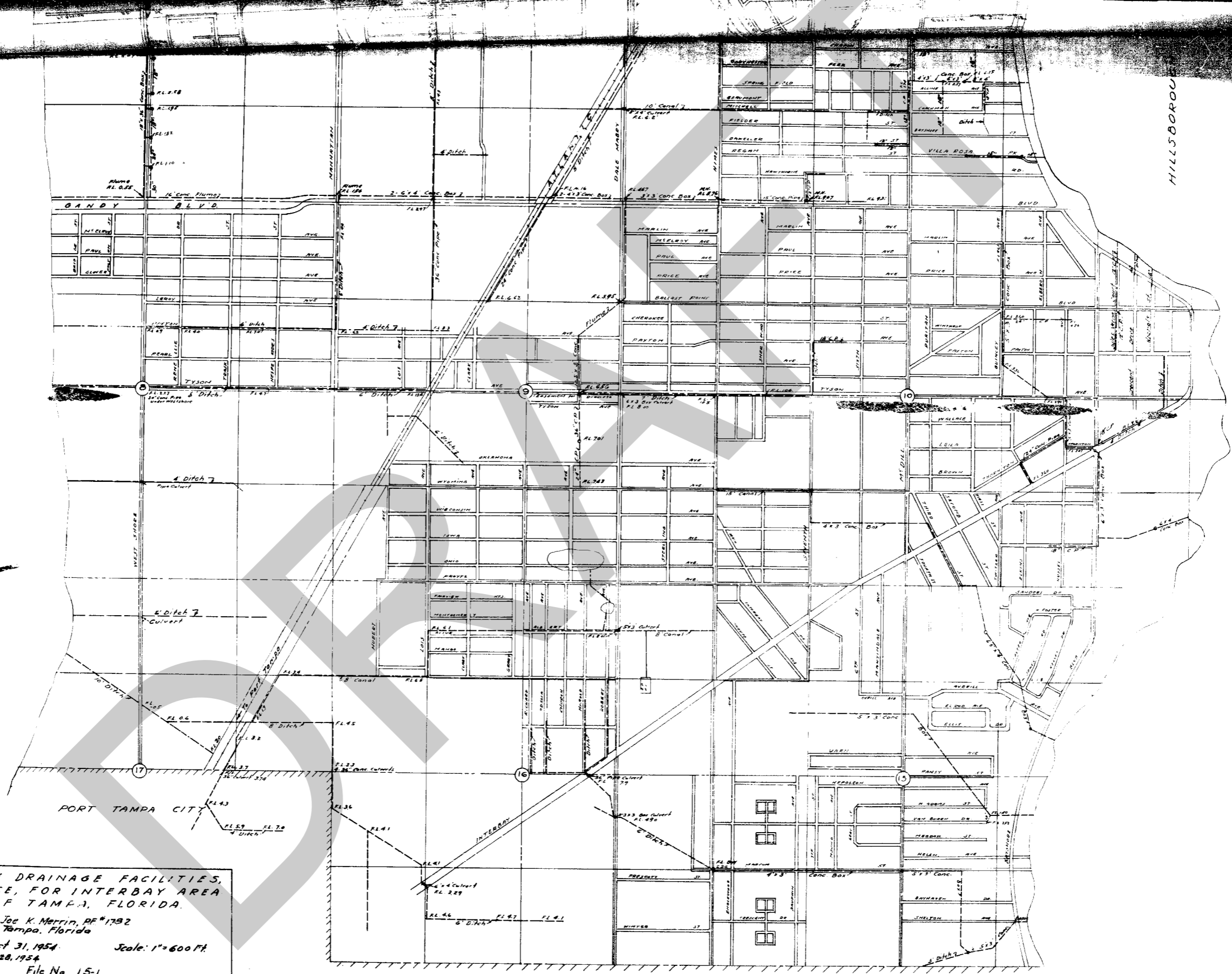
OLD TAMPA BAY

HILLSBOROUGH BAY



070

15-L



MAP OF DRAINAGE FACILITIES,
 IN PLACE, FOR INTERBAY AREA
 CITY OF TAMPA, FLORIDA.
 Prepared By: Joe K. Merrin, PE #1792
 Tampa, Florida
 Date: August 31, 1954. Scale: 1"=600 Ft.
 Revised: Sept. 28, 1954.
 File No 15-L
 Revised: Jan 28, 1955

MAC DILL

FIELD